

Contract for the sale and purchase of land 2019 edition

TERM	MEANING OF TERM	NSW DAN:
vendor's agent	Peters Real Estate 475-477 High Street, Maitland, NSW 2320	Phone: 4933 7855 Fax: 4933 1120
co-agent		
vendor	Thornton Land Company Pty Ltd ACN 074 352 962 ABN 98 074 352 962 1 Hartley Drive, Thornton, NSW 2322	
vendor's solicitor	Hunter Law 1 Hartley Drive, Thornton NSW 2322 PO Box 3042, Thornton NSW 2322	Phone: 02 4966 4966 Fax: 02 4966 3644 Ref: PK:2147 E:priscilla@hunterlawyers.com
date for completion	See Special Conditions	(clause 15)
land (address, plan details and title reference)	Proposed Lot ### Johannes Street, Marika Street, Charlette Street, Bordeaux Terrace, Lochinvar, New South Wales 2321 Unregistered Plan: Lot ### in an unregistered plan which is part of Lot 200 Plan 1260501 Folio Identifier Part 200/1260501	
improvements	<input checked="" type="checkbox"/> VACANT POSSESSION <input type="checkbox"/> subject to existing tenancies <input type="checkbox"/> HOUSE <input type="checkbox"/> garage <input type="checkbox"/> carport <input type="checkbox"/> home unit <input type="checkbox"/> carspace <input type="checkbox"/> storage space <input checked="" type="checkbox"/> none <input type="checkbox"/> other:	
attached copies	<input type="checkbox"/> documents in the List of Documents as marked or as numbered: <input type="checkbox"/> other documents:	

A real estate agent is permitted by legislation to fill up the items in this box in a sale of residential property.

inclusions	<input type="checkbox"/> blinds <input type="checkbox"/> dishwasher <input type="checkbox"/> light fittings <input type="checkbox"/> stove <input type="checkbox"/> built-in wardrobes <input type="checkbox"/> fixed floor coverings <input type="checkbox"/> range hood <input type="checkbox"/> pool equipment <input type="checkbox"/> clothes line <input type="checkbox"/> insect screens <input type="checkbox"/> solar panels <input type="checkbox"/> TV antenna <input type="checkbox"/> curtains <input type="checkbox"/> other:
exclusions	
purchaser	
purchaser's solicitor	
price	\$
deposit	\$ (10% of the price, unless otherwise stated)
balance	\$
contract date	(if not stated, the date this contract was made)

buyer's agent

vendor

GST AMOUNT (optional)

The price includes
GST of:

witness

purchaser

☐ JOINT TENANTS ☐ tenants in common ☐ in unequal shares

witness

ChoicesVendor agrees to accept a **deposit-bond** (clause 3)☒ NO ☐ yes**Nominated Electronic Lodgment Network (ELN)** (clause 30): _____**Electronic transaction** (clause 30)☐ no ☒ YES(if no, vendor must provide further details, such as the proposed applicable waiver, in the space below, or serve *within* 14 days of the contract date):**Tax information (the parties promise this is correct as far as each party is aware)****Land tax** is adjustable☐ NO ☒ yes**GST:** Taxable supply☐ NO ☒ yes in full ☐ yes to an extent

Margin scheme will be used in making the taxable supply

☒ NO ☐ yes

This sale is not a taxable supply because (one or more of the following may apply) the sale is:

- ☐ not made in the course or furtherance of an enterprise that the vendor carries on (section 9-5(b))
- ☐ by a vendor who is neither registered nor required to be registered for GST (section 9-5(d))
- ☐ GST-free because the sale is the supply of a going concern under section 38-325
- ☐ GST-free because the sale is subdivided farm land or farm land supplied for farming under Subdivision 38-O
- ☐ input taxed because the sale is of eligible residential premises (sections 40-65, 40-75(2) and 195-1)

Purchaser must make a **GSTRW payment**
(GST residential withholding payment)☐ NO ☒ yes (if yes, vendor must provide further details)If the further details below are not fully completed at the contract date, the vendor must provide all these details in a separate notice *within* 14 days of the contract date.**GSTRW payment (GST residential withholding payment) – further details**

Frequently the supplier will be the vendor. However, sometimes further information will be required as to which entity is liable for GST, for example, if the supplier is a partnership, a trust, part of a GST group or a participant in a GST joint venture.

Supplier's name:

Thornton Land Company Pty LtdSupplier's ABN: **98 074 352 962****ACN 074 352 962**

Supplier's GST branch address (if applicable):

Supplier's business address:

1 Hartley Drive, Thornton, NSW 2322

Supplier's email address:

geoff@hunterland.com.au

Supplier's phone number: 02 4966 4966

Supplier's proportion of **GSTRW payment**:**If more than one supplier, provide the above details for each supplier.**Amount purchaser must pay – price multiplied by the **GSTRW rate** (residential withholding rate):Amount must be paid: ☒ AT COMPLETION ☐ at another time (specify):Is any of the consideration not expressed as an amount in money? ☒ NO ☐ yes

If "yes", the GST inclusive market value of the non-monetary consideration: \$

Other details (including those required by regulation or the ATO forms):

List of Documents

General	Strata or community title (clause 23 of the contract)
<input checked="" type="checkbox"/> 1 property certificate for the land	<input type="checkbox"/> 32 property certificate for strata common property
<input type="checkbox"/> 2 plan of the land	<input type="checkbox"/> 33 plan creating strata common property
<input checked="" type="checkbox"/> 3 unregistered plan of the land	<input type="checkbox"/> 34 strata by-laws
<input type="checkbox"/> 4 plan of land to be subdivided	<input type="checkbox"/> 35 strata development contract or statement
<input type="checkbox"/> 5 document that is to be lodged with a relevant plan	<input type="checkbox"/> 36 strata management statement
<input checked="" type="checkbox"/> 6 section 10.7(2) planning certificate under Environmental Planning and Assessment Act 1979	<input type="checkbox"/> 37 strata renewal proposal
<input type="checkbox"/> 7 additional information included in that certificate under section 10.7(5)	<input type="checkbox"/> 38 strata renewal plan
<input checked="" type="checkbox"/> 8 sewerage infrastructure location diagram (service location diagram)	<input type="checkbox"/> 39 leasehold strata - lease of lot and common property
<input type="checkbox"/> 9 sewer lines location diagram (sewerage service diagram)	<input type="checkbox"/> 40 property certificate for neighbourhood property
<input type="checkbox"/> 10 document that created or may have created an easement, profit à prendre, restriction on use or positive covenant disclosed in this contract	<input type="checkbox"/> 41 plan creating neighbourhood property
<input type="checkbox"/> 11 <i>planning agreement</i>	<input type="checkbox"/> 42 neighbourhood development contract
<input type="checkbox"/> 12 section 88G certificate (positive covenant)	<input type="checkbox"/> 43 neighbourhood management statement
<input type="checkbox"/> 13 survey report	<input type="checkbox"/> 44 property certificate for precinct property
<input type="checkbox"/> 14 building information certificate or building certificate given under <i>legislation</i>	<input type="checkbox"/> 45 plan creating precinct property
<input type="checkbox"/> 15 lease (with every relevant memorandum or variation)	<input type="checkbox"/> 46 precinct development contract
<input type="checkbox"/> 16 other document relevant to tenancies	<input type="checkbox"/> 47 precinct management statement
<input type="checkbox"/> 17 licence benefiting the land	<input type="checkbox"/> 48 property certificate for community property
<input type="checkbox"/> 18 old system document	<input type="checkbox"/> 49 plan creating community property
<input type="checkbox"/> 19 Crown purchase statement of account	<input type="checkbox"/> 50 community development contract
<input type="checkbox"/> 20 building management statement	<input type="checkbox"/> 51 community management statement
<input checked="" type="checkbox"/> 21 form of requisitions	<input type="checkbox"/> 52 document disclosing a change of by-laws
<input type="checkbox"/> 22 <i>clearance certificate</i>	<input type="checkbox"/> 53 document disclosing a change in a development or management contract or statement
<input checked="" type="checkbox"/> 23 land tax certificate	<input type="checkbox"/> 54 document disclosing a change in boundaries
Home Building Act 1989	<input type="checkbox"/> 55 information certificate under Strata Schemes Management Act 2015
<input type="checkbox"/> 24 insurance certificate	<input type="checkbox"/> 56 information certificate under Community Land Management Act 1989
<input type="checkbox"/> 25 brochure or warning	<input type="checkbox"/> 57 disclosure statement - off the plan contract
<input type="checkbox"/> 26 evidence of alternative indemnity cover	<input type="checkbox"/> 58 other document relevant to off the plan contract
Swimming Pools Act 1992	Other
<input type="checkbox"/> 27 certificate of compliance	<input type="checkbox"/> 59
<input type="checkbox"/> 28 evidence of registration	
<input type="checkbox"/> 29 relevant occupation certificate	
<input type="checkbox"/> 30 certificate of non-compliance	
<input type="checkbox"/> 31 detailed reasons of non-compliance	

HOLDER OF STRATA OR COMMUNITY TITLE RECORDS – Name, address, email address and telephone number

Disclosure Statement – Off the Plan Contracts

This is the approved form for the purposes of s66ZM of the Conveyancing Act 1919.

VENDOR	Thornton Land Company Pty Ltd ACN 074 352 962 ABN 98 074 352 962 1 Hartley Drive, Thornton, NSW 2322
PROPERTY	Proposed Lot on the front of the contract in an unregistered plan which is part of Lot 200 Plan 1260501

TITLE STRUCTURE	
Will the lot be a lot in a strata scheme?	<input checked="" type="checkbox"/> No <input type="checkbox"/> Yes
Will the lot also be subject to a Strata Management Statement or Building Management Statement?	<input checked="" type="checkbox"/> No <input type="checkbox"/> Yes
Will the lot form part of a community, precinct or neighbourhood scheme?	<input checked="" type="checkbox"/> No <input type="checkbox"/> Yes If Yes, please specify scheme type: Choose an item.

DETAILS			
Completion	21 days after the satisfaction of the Conditions Precedent	Refer to clause(s):	Clause 33 and 49 of the Contract
Is there a sunset date?	<input type="checkbox"/> No <input checked="" type="checkbox"/> Yes	Can this date be extended?	<input type="checkbox"/> No <input checked="" type="checkbox"/> Yes
Does the purchaser pay anything more if they do not complete on time?	<input type="checkbox"/> No <input checked="" type="checkbox"/> Yes	Provide details, including relevant clause(s) of contract:	Clause 34 of the Contract
Has development approval been obtained?	<input type="checkbox"/> No <input checked="" type="checkbox"/> Yes	Development Approval No:	DA 18 – 1538 DA 19 - 958
Has a principal certifying authority been appointed?	<input checked="" type="checkbox"/> No <input type="checkbox"/> Yes	Provide details:	
Can the vendor cancel the contract if an event preventing or enabling the development does or does not occur?	<input type="checkbox"/> No <input checked="" type="checkbox"/> Yes	Provide details, including relevant clause(s) of contract:	Clause 49

ATTACHMENTS (s66ZM(2) of the Conveyancing Act 1919)	
The following prescribed documents are included in this disclosure statement (select all that apply).	
<input checked="" type="checkbox"/> draft plan <input checked="" type="checkbox"/> s88B instrument proposed to be lodged with draft plan <input type="checkbox"/> proposed schedule of finishes <input type="checkbox"/> draft strata by-laws <input type="checkbox"/> draft strata development contract	<input type="checkbox"/> draft community/precinct/neighbourhood/management statement <input type="checkbox"/> draft community/precinct/neighbourhood/development contract <input type="checkbox"/> draft strata management statement <input type="checkbox"/> draft building management statement

IMPORTANT NOTICE TO VENDORS AND PURCHASERS

Before signing this contract you should ensure that you understand your rights and obligations, some of which are not written in this contract but are implied by law.

WARNING—SMOKE ALARMS

The owners of certain types of buildings and strata lots must have smoke alarms (or in certain cases heat alarms) installed in the building or lot in accordance with regulations under the *Environmental Planning and Assessment Act 1979*. It is an offence not to comply. It is also an offence to remove or interfere with a smoke alarm or heat alarm. Penalties apply.

WARNING—LOOSE-FILL ASBESTOS INSULATION

Before purchasing land that includes any residential premises (within the meaning of Division 1A of Part 8 of the *Home Building Act 1989*) built before 1985, a purchaser is strongly advised to consider the possibility that the premises may contain loose-fill asbestos insulation (within the meaning of Division 1A of Part 8 of the *Home Building Act 1989*). In particular, a purchaser should:

- (a) search the Register required to be maintained under Division 1A of Part 8 of the *Home Building Act 1989*, and
- (b) ask the relevant local council whether it holds any records showing that the residential premises contain loose-fill asbestos insulation.

For further information about loose-fill asbestos insulation (including areas in which residential premises have been identified as containing loose-fill asbestos insulation), contact NSW Fair Trading.

COOLING OFF PERIOD (PURCHASER'S RIGHTS)

1. This is the statement required by section 66X of the *Conveyancing Act 1919* and applies to a contract for the sale of residential property.
2. **EXCEPT** in the circumstances listed in paragraph 3, the purchaser may rescind the contract at any time before 5 pm on—
 - (a) the tenth business day after the day on which the contract was made—in the case of an off the plan contract, or
 - (b) the fifth business day after the day on which the contract was made—in any other case.
3. There is **NO COOLING OFF PERIOD**:
 - (a) if, at or before the time the contract is made, the purchaser gives to the vendor (or the vendor's solicitor or agent) a certificate that complies with section 66W of the Act, or
 - (b) if the property is sold by public auction, or
 - (c) if the contract is made on the same day as the property was offered for sale by public auction but passed in, or
 - (d) if the contract is made in consequence of the exercise of an option to purchase the property, other than an option that is void under section 66ZG of the Act.
4. A purchaser exercising the right to cool off by rescinding the contract will forfeit to the vendor 0.25% of the purchase price of the property. The vendor is entitled to recover the amount forfeited from any amount paid by the purchaser as a deposit under the contract and the purchaser is entitled to a refund of any balance.

DISPUTES

If you get into a dispute with the other party, the Law Society and Real Estate Institute encourage you to use informal procedures such as negotiation, independent expert appraisal, the Law Society Conveyancing Dispute Resolution Scheme or mediation (for example mediation under the Law Society Mediation Program).

AUCTIONS

Regulations made under the Property, Stock and Business Agents Act 2002 prescribe a number of conditions applying to sales by auction.

WARNINGS

1. Various Acts of Parliament and other matters can affect the rights of the parties to this contract. Some important matters are actions, claims, decisions, licences, notices, orders, proposals or rights of way involving:

APA Group Australian Taxation Office Council County Council Department of Planning, Industry and Environment Department of Primary Industries Electricity and gas Land & Housing Corporation Local Land Services	NSW Department of Education NSW Fair Trading Owner of adjoining land Privacy Public Works Advisory Subsidence Advisory NSW Telecommunications Transport for NSW Water, sewerage or drainage authority
---	--

If you think that any of these matters affects the property, tell your solicitor.
2. A lease may be affected by the Agricultural Tenancies Act 1990, the Residential Tenancies Act 2010 or the Retail Leases Act 1994.
3. If any purchase money is owing to the Crown, it will become payable before obtaining consent, or if no consent is needed, when the transfer is registered.
4. If a consent to transfer is required under legislation, see clause 27 as to the obligations of the parties.
5. The vendor should continue the vendor's insurance until completion. If the vendor wants to give the purchaser possession before completion, the vendor should first ask the insurer to confirm this will not affect the insurance.
6. The purchaser will usually have to pay transfer duty (and sometimes surcharge purchaser duty) on this contract. If duty is not paid on time, a purchaser may incur penalties.
7. If the purchaser agrees to the release of deposit, the purchaser's right to recover the deposit may stand behind the rights of others (for example the vendor's mortgagee).
8. The purchaser should arrange insurance as appropriate.
9. Some transactions involving personal property may be affected by the Personal Property Securities Act 2009.
10. A purchaser should be satisfied that finance will be available at the time of completing the purchase.
11. Where the market value of the property is at or above a legislated amount, the purchaser may have to comply with a foreign resident capital gains withholding payment obligation (even if the vendor is not a foreign resident). If so, this will affect the amount available to the vendor on completion.
12. Purchasers of some residential properties may have to withhold part of the purchase price to be credited towards the GST liability of the vendor. If so, this will also affect the amount available to the vendor. More information is available from the ATO.

The vendor sells and the purchaser buys the *property* for the price under these provisions instead of Schedule 3 Conveyancing Act 1919, subject to any *legislation* that cannot be excluded.

1 Definitions (a term in italics is a defined term)

In this contract, these terms (in any form) mean –

<i>adjustment date</i>	the earlier of the giving of possession to the purchaser or completion;
<i>bank</i>	the Reserve Bank of Australia or an authorised deposit-taking institution which is a bank, a building society or a credit union;
<i>business day</i>	any day except a bank or public holiday throughout NSW or a Saturday or Sunday;
<i>cheque</i>	a cheque that is not postdated or stale;
<i>clearance certificate</i>	a certificate within the meaning of s14-220 of Schedule 1 to the <i>TA Act</i> , that covers one or more days falling within the period from and including the contract date to completion;
<i>deposit-bond</i>	a deposit bond or guarantee from an issuer, with an expiry date and for an amount each approved by the vendor;
<i>depositholder</i>	vendor's agent (or if no vendor's agent is named in this contract, the vendor's <i>solicitor</i> , or if no vendor's <i>solicitor</i> is named in this contract, the buyer's agent);
<i>document of title</i>	document relevant to the title or the passing of title;
<i>FRCGW percentage</i>	the percentage mentioned in s14-200(3)(a) of Schedule 1 to the <i>TA Act</i> (12.5% as at 1 July 2017);
<i>FRCGW remittance</i>	a remittance which the purchaser must make under s14-200 of Schedule 1 to the <i>TA Act</i> , being the lesser of the <i>FRCGW percentage</i> of the price (inclusive of GST, if any) and the amount specified in a <i>variation served by a party</i> ;
<i>GST Act</i>	A New Tax System (Goods and Services Tax) Act 1999;
<i>GST rate</i>	the rate mentioned in s4 of A New Tax System (Goods and Services Tax Imposition - General) Act 1999 (10% as at 1 July 2000);
<i>GSTRW payment</i>	a payment which the purchaser must make under s14-250 of Schedule 1 to the <i>TA Act</i> (the price multiplied by the <i>GSTRW rate</i>);
<i>GSTRW rate</i>	the rate determined under ss14-250(6), (8) or (9) of Schedule 1 to the <i>TA Act</i> (as at 1 July 2018, usually 7% of the price if the margin scheme applies, 1/11 th if not);
<i>legislation</i>	an Act or a by-law, ordinance, regulation or rule made under an Act;
<i>normally</i>	subject to any other provision of this contract;
<i>party</i>	each of the vendor and the purchaser;
<i>property</i>	the land, the improvements, all fixtures and the inclusions, but not the exclusions;
<i>planning agreement</i>	a valid voluntary agreement within the meaning of s7.4 of the Environmental Planning and Assessment Act 1979 entered into in relation to the <i>property</i> ;
<i>requisition</i>	an objection, question or requisition (but the term does not include a claim);
<i>rescind</i>	rescind this contract from the beginning;
<i>serve</i>	serve in writing on the other <i>party</i> ;
<i>settlement cheque</i>	an unendorsed <i>cheque</i> made payable to the person to be paid and – <ul style="list-style-type: none"> • issued by a <i>bank</i> and drawn on itself; or • if authorised in writing by the vendor or the vendor's <i>solicitor</i>, some other <i>cheque</i>;
<i>solicitor</i>	in relation to a <i>party</i> , the <i>party's</i> solicitor or licensed conveyancer named in this contract or in a notice <i>served by the party</i> ;
<i>TA Act</i>	Taxation Administration Act 1953;
<i>terminate</i>	terminate this contract for breach;
<i>variation</i>	a variation made under s14-235 of Schedule 1 to the <i>TA Act</i> ;
<i>within</i>	in relation to a period, at any time before or during the period; and
<i>work order</i>	a valid direction, notice or order that requires work to be done or money to be spent on or in relation to the <i>property</i> or any adjoining footpath or road (but the term does not include a notice under s22E of the Swimming Pools Act 1992 or clause 22 of the Swimming Pools Regulation 2018).

2 Deposit and other payments before completion

- 2.1 The purchaser must pay the deposit to the *depositholder* as stakeholder.
- 2.2 *Normally*, the purchaser must pay the deposit on the making of this contract, and this time is essential.
- 2.3 If this contract requires the purchaser to pay any of the deposit by a later time, that time is also essential.
- 2.4 The purchaser can pay any of the deposit by giving cash (up to \$2,000) or by unconditionally giving a *cheque* to the *depositholder* or to the vendor, vendor's agent or vendor's *solicitor* for sending to the *depositholder* or by payment by electronic funds transfer to the *depositholder*.
- 2.5 If any of the deposit is not paid on time or a *cheque* for any of the deposit is not honoured on presentation, the vendor can *terminate*. This right to *terminate* is lost as soon as the deposit is paid in full.
- 2.6 If the vendor accepts a bond or guarantee for the deposit, clauses 2.1 to 2.5 do not apply.

- 2.7 If the vendor accepts a bond or guarantee for part of the deposit, clauses 2.1 to 2.5 apply only to the balance.
- 2.8 If any of the deposit or of the balance of the price is paid before completion to the vendor or as the vendor directs, it is a charge on the land in favour of the purchaser until *termination* by the vendor or completion, subject to any existing right.
- 2.9 If each *party* tells the *depositholder* that the deposit is to be invested, the *depositholder* is to invest the deposit (at the risk of the *party* who becomes entitled to it) with a *bank*, in an interest-bearing account in NSW, payable at call, with interest to be reinvested, and pay the interest to the *parties* equally, after deduction of all proper government taxes and financial institution charges and other charges.

3 Deposit-bond

- 3.1 This clause applies only if this contract says the vendor has agreed to accept a *deposit-bond* for the deposit (or part of it).
- 3.2 The purchaser must provide the original *deposit-bond* to the vendor's *solicitor* (or if no *solicitor* the *depositholder*) at or before the making of this contract and this time is essential.
- 3.3 If the *deposit-bond* has an expiry date and completion does not occur by the date which is 14 days before the expiry date, the purchaser must *serve* a replacement *deposit-bond* at least 7 days before the expiry date. The time for service is essential.
- 3.4 The vendor must approve a replacement *deposit-bond* if –
- 3.4.1 it is from the same issuer and for the same amount as the earlier *deposit-bond*; and
 - 3.4.2 it has an expiry date at least three months after its date of issue.
- 3.5 A breach of clauses 3.2 or 3.3 entitles the vendor to *terminate*. The right to *terminate* is lost as soon as –
- 3.5.1 the purchaser *serves* a replacement *deposit-bond*; or
 - 3.5.2 the deposit is paid in full under clause 2.
- 3.6 Clauses 3.3 and 3.4 can operate more than once.
- 3.7 If the purchaser *serves* a replacement *deposit-bond*, the vendor must *serve* the earlier *deposit-bond*.
- 3.8 The amount of any *deposit-bond* does not form part of the price for the purposes of clause 16.7.
- 3.9 The vendor must give the purchaser the *deposit-bond* –
- 3.9.1 on completion; or
 - 3.9.2 if this contract is *rescinded*.
- 3.10 If this contract is *terminated* by the vendor –
- 3.10.1 *normally*, the vendor can immediately demand payment from the issuer of the *deposit-bond*; or
 - 3.10.2 if the purchaser *serves* prior to *termination* a notice disputing the vendor's right to *terminate*, the vendor must forward the *deposit-bond* (or its proceeds if called up) to the *depositholder* as stakeholder.
- 3.11 If this contract is *terminated* by the purchaser –
- 3.11.1 *normally*, the vendor must give the purchaser the *deposit-bond*; or
 - 3.11.2 if the vendor *serves* prior to *termination* a notice disputing the purchaser's right to *terminate*, the vendor must forward the *deposit-bond* (or its proceeds if called up) to the *depositholder* as stakeholder.

4 Transfer

- 4.1 *Normally*, the purchaser must *serve* at least 14 days before the date for completion –
- 4.1.1 the form of transfer; and
 - 4.1.2 particulars required to register any mortgage or other dealing to be lodged with the transfer by the purchaser or the purchaser's mortgagee.
- 4.2 If any information needed for the form of transfer is not disclosed in this contract, the vendor must *serve* it.
- 4.3 If the purchaser *serves* a form of transfer and the transferee is not the purchaser, the purchaser must give the vendor a direction signed by the purchaser personally for this form of transfer.
- 4.4 The vendor can require the purchaser to include a form of covenant or easement in the transfer only if this contract contains the wording of the proposed covenant or easement, and a description of the land benefited.

5 Requisitions

- 5.1 If a form of *requisitions* is attached to this contract, the purchaser is taken to have made those *requisitions*.
- 5.2 If the purchaser is or becomes entitled to make any other *requisition*, the purchaser can make it only by *serving* it –
- 5.2.1 if it arises out of this contract or it is a general question about the *property* or title - *within* 21 days after the contract date;
 - 5.2.2 if it arises out of anything *served* by the vendor - *within* 21 days after the later of the contract date and that *service*; and
 - 5.2.3 in any other case - *within* a reasonable time.

6 Error or misdescription

- 6.1 *Normally*, the purchaser can (but only before completion) claim compensation for an error or misdescription in this contract (as to the *property*, the title or anything else and whether substantial or not).
- 6.2 This clause applies even if the purchaser did not take notice of or rely on anything in this contract containing or giving rise to the error or misdescription.
- 6.3 However, this clause does not apply to the extent the purchaser knows the true position.

7 Claims by purchaser

Normally, the purchaser can make a claim (including a claim under clause 6) before completion only by *serving* it with a statement of the amount claimed, and if the purchaser makes one or more claims before completion –

- 7.1 the vendor can *rescind* if in the case of claims that are not claims for delay –
 - 7.1.1 the total amount claimed exceeds 5% of the price;
 - 7.1.2 the vendor *serves* notice of intention to *rescind*; and
 - 7.1.3 the purchaser does not *serve* notice waiving the claims *within* 14 days after that *service*; and
- 7.2 if the vendor does not *rescind*, the *parties* must complete and if this contract is completed –
 - 7.2.1 the lesser of the total amount claimed and 10% of the price must be paid out of the price to and held by the *depositholder* until the claims are finalised or lapse;
 - 7.2.2 the amount held is to be invested in accordance with clause 2.9;
 - 7.2.3 the claims must be finalised by an arbitrator appointed by the *parties* or, if an appointment is not made *within* 1 month of completion, by an arbitrator appointed by the President of the Law Society at the request of a *party* (in the latter case the *parties* are bound by the terms of the Conveyancing Arbitration Rules approved by the Law Society as at the date of the appointment);
 - 7.2.4 the purchaser is not entitled, in respect of the claims, to more than the total amount claimed and the costs of the purchaser;
 - 7.2.5 net interest on the amount held must be paid to the *parties* in the same proportion as the amount held is paid; and
 - 7.2.6 if the *parties* do not appoint an arbitrator and neither *party* requests the President to appoint an arbitrator *within* 3 months after completion, the claims lapse and the amount belongs to the vendor.

8 Vendor's rights and obligations

- 8.1 The vendor can *rescind* if –
 - 8.1.1 the vendor is, on reasonable grounds, unable or unwilling to comply with a *requisition*;
 - 8.1.2 the vendor *serves* a notice of intention to *rescind* that specifies the *requisition* and those grounds; and
 - 8.1.3 the purchaser does not *serve* a notice waiving the *requisition* *within* 14 days after that *service*.
- 8.2 If the vendor does not comply with this contract (or a notice under or relating to it) in an essential respect, the purchaser can *terminate* by *serving* a notice. After the *termination* –
 - 8.2.1 the purchaser can recover the deposit and any other money paid by the purchaser under this contract;
 - 8.2.2 the purchaser can sue the vendor to recover damages for breach of contract; and
 - 8.2.3 if the purchaser has been in possession a *party* can claim for a reasonable adjustment.

9 Purchaser's default

If the purchaser does not comply with this contract (or a notice under or relating to it) in an essential respect, the vendor can *terminate* by *serving* a notice. After the *termination* the vendor can –

- 9.1 keep or recover the deposit (to a maximum of 10% of the price);
- 9.2 hold any other money paid by the purchaser under this contract as security for anything recoverable under this clause –
 - 9.2.1 for 12 months after the *termination*; or
 - 9.2.2 if the vendor commences proceedings under this clause *within* 12 months, until those proceedings are concluded; and
- 9.3 sue the purchaser either –
 - 9.3.1 where the vendor has resold the *property* under a contract made *within* 12 months after the *termination*, to recover –
 - the deficiency on resale (with credit for any of the deposit kept or recovered and after allowance for any capital gains tax or goods and services tax payable on anything recovered under this clause); and
 - the reasonable costs and expenses arising out of the purchaser's non-compliance with this contract or the notice and of resale and any attempted resale; or
 - 9.3.2 to recover damages for breach of contract.

10 Restrictions on rights of purchaser

- 10.1 The purchaser cannot make a claim or *requisition* or *rescind* or *terminate* in respect of –
 - 10.1.1 the ownership or location of any fence as defined in the Dividing Fences Act 1991;
 - 10.1.2 a service for the *property* being a joint service or passing through another property, or any service for another property passing through the *property* ('service' includes air, communication, drainage, electricity, garbage, gas, oil, radio, sewerage, telephone, television or water service);
 - 10.1.3 a wall being or not being a party wall in any sense of that term or the *property* being affected by an easement for support or not having the benefit of an easement for support;
 - 10.1.4 any change in the *property* due to fair wear and tear before completion;
 - 10.1.5 a promise, representation or statement about this contract, the *property* or the title, not set out or referred to in this contract;
 - 10.1.6 a condition, exception, reservation or restriction in a Crown grant;

- 10.1.7 the existence of any authority or licence to explore or prospect for gas, minerals or petroleum;
- 10.1.8 any easement or restriction on use the substance of either of which is disclosed in this contract or any non-compliance with the easement or restriction on use; or
- 10.1.9 anything the substance of which is disclosed in this contract (except a caveat, charge, mortgage, priority notice or writ).

- 10.2 The purchaser cannot *rescind* or *terminate* only because of a defect in title to or quality of the inclusions.
- 10.3 *Normally*, the purchaser cannot make a claim or *requisition* or *rescind* or *terminate* or require the vendor to change the nature of the title disclosed in this contract (for example, to remove a caution evidencing qualified title, or to lodge a plan of survey as regards limited title).

11 Compliance with work orders

- 11.1 *Normally*, the vendor must by completion comply with a *work order* made on or before the contract date and if this contract is completed the purchaser must comply with any other *work order*.
- 11.2 If the purchaser complies with a *work order*, and this contract is *rescinded* or *terminated*, the vendor must pay the expense of compliance to the purchaser.

12 Certificates and inspections

- The vendor must do everything reasonable to enable the purchaser, subject to the rights of any tenant –
- 12.1 to have the *property* inspected to obtain any certificate or report reasonably required;
- 12.2 to apply (if necessary in the name of the vendor) for –
 - 12.2.1 any certificate that can be given in respect of the *property* under *legislation*; or
 - 12.2.2 a copy of any approval, certificate, consent, direction, notice or order in respect of the *property* given under *legislation*, even if given after the contract date; and
- 12.3 to make 1 inspection of the *property* in the 3 days before a time appointed for completion.

13 Goods and services tax (GST)

- 13.1 Terms used in this clause which are not defined elsewhere in this contract and have a defined meaning in the *GST Act* have the same meaning in this clause.
- 13.2 *Normally*, if a *party* must pay the price or any other amount to the other *party* under this contract, GST is not to be added to the price or amount.
- 13.3 If under this contract a *party* must make an adjustment or payment for an expense of another party or pay an expense payable by or to a third party (for example, under clauses 14 or 20.7) –
 - 13.3.1 the *party* must adjust or pay on completion any GST added to or included in the expense; but
 - 13.3.2 the amount of the expense must be reduced to the extent the party receiving the adjustment or payment (or the representative member of a GST group of which that party is a member) is entitled to an input tax credit for the expense; and
 - 13.3.3 if the adjustment or payment under this contract is consideration for a taxable supply, an amount for GST must be added at the *GST rate*.
- 13.4 If this contract says this sale is the supply of a going concern –
 - 13.4.1 the *parties* agree the supply of the *property* is a supply of a going concern;
 - 13.4.2 the vendor must, between the contract date and completion, carry on the enterprise conducted on the land in a proper and business-like way;
 - 13.4.3 if the purchaser is not registered by the date for completion, the *parties* must complete and the purchaser must pay on completion, in addition to the price, an amount being the price multiplied by the *GST rate* ("the retention sum"). The retention sum is to be held by the *depositholder* and dealt with as follows –
 - if *within* 3 months of completion the purchaser serves a letter from the Australian Taxation Office stating the purchaser is registered with a date of effect of registration on or before completion, the *depositholder* is to pay the retention sum to the purchaser; but
 - if the purchaser does not serve that letter *within* 3 months of completion, the *depositholder* is to pay the retention sum to the vendor; and
 - 13.4.4 if the vendor, despite clause 13.4.1, serves a letter from the Australian Taxation Office stating the vendor has to pay GST on the supply, the purchaser must pay to the vendor on demand the amount of GST assessed.
- 13.5 *Normally*, the vendor promises the margin scheme will not apply to the supply of the *property*.
- 13.6 If this contract says the margin scheme is to apply in making the taxable supply, the *parties* agree that the margin scheme is to apply to the sale of the *property*.
- 13.7 If this contract says the sale is not a taxable supply –
 - 13.7.1 the purchaser promises that the *property* will not be used and represents that the purchaser does not intend the *property* (or any part of the *property*) to be used in a way that could make the sale a taxable supply to any extent; and
 - 13.7.2 the purchaser must pay the vendor on completion in addition to the price an amount calculated by multiplying the price by the *GST rate* if this sale is a taxable supply to any extent because of –
 - a breach of clause 13.7.1; or
 - something else known to the purchaser but not the vendor.
- 13.8 If this contract says this sale is a taxable supply in full and does not say the margin scheme applies to the *property*, the vendor must pay the purchaser on completion an amount of one-eleventh of the price if –

- 13.8.1 this sale is not a taxable supply in full; or
- 13.8.2 the margin scheme applies to the *property* (or any part of the *property*).
- 13.9 If this contract says this sale is a taxable supply to an extent –
- 13.9.1 clause 13.7.1 does not apply to any part of the *property* which is identified as being a taxable supply; and
- 13.9.2 the payments mentioned in clauses 13.7 and 13.8 are to be recalculated by multiplying the relevant payment by the proportion of the price which represents the value of that part of the *property* to which the clause applies (the proportion to be expressed as a number between 0 and 1). Any evidence of value must be obtained at the expense of the vendor.
- 13.10 *Normally*, on completion the vendor must give the recipient of the supply a tax invoice for any taxable supply by the vendor by or under this contract.
- 13.11 The vendor does not have to give the purchaser a tax invoice if the margin scheme applies to a taxable supply.
- 13.12 If the vendor is liable for GST on rents or profits due to issuing an invoice or receiving consideration before completion, any adjustment of those amounts must exclude an amount equal to the vendor's GST liability.
- 13.13 If the purchaser must make a *GSTRW payment* the purchaser must –
- 13.13.1 at least 5 days before the date for completion, *serve* evidence of submission of a *GSTRW payment* notification form to the Australian Taxation Office by the purchaser or, if a direction under clause 4.3 has been *served*, by the transferee named in the transfer *served* with that direction;
- 13.13.2 produce on completion a *settlement cheque* for the *GSTRW payment* payable to the Deputy Commissioner of Taxation;
- 13.13.3 forward the *settlement cheque* to the payee immediately after completion; and
- 13.13.4 *serve* evidence of receipt of payment of the *GSTRW payment* and a copy of the settlement date confirmation form submitted to the Australian Taxation Office.

14 Adjustments

- 14.1 *Normally*, the vendor is entitled to the rents and profits and will be liable for all rates, water, sewerage and drainage service and usage charges, land tax, levies and all other periodic outgoings up to and including the *adjustment date* after which the purchaser will be entitled and liable.
- 14.2 The *parties* must make any necessary adjustment on completion.
- 14.3 If an amount that is adjustable under this contract has been reduced under *legislation*, the *parties* must on completion adjust the reduced amount.
- 14.4 The *parties* must not adjust surcharge land tax (as defined in the Land Tax Act 1956) but must adjust any other land tax for the year current at the *adjustment date* –
- 14.4.1 only if land tax has been paid or is payable for the year (whether by the vendor or by a predecessor in title) and this contract says that land tax is adjustable;
- 14.4.2 by adjusting the amount that would have been payable if at the start of the year –
- the person who owned the land owned no other land;
 - the land was not subject to a special trust or owned by a non-concessional company; and
 - if the land (or part of it) had no separate taxable value, by calculating its separate taxable value on a proportional area basis.
- 14.5 If any other amount that is adjustable under this contract relates partly to the land and partly to other land, the *parties* must adjust it on a proportional area basis.
- 14.6 *Normally*, the vendor can direct the purchaser to produce a *settlement cheque* on completion to pay an amount adjustable under this contract and if so –
- 14.6.1 the amount is to be treated as if it were paid; and
- 14.6.2 the *cheque* must be forwarded to the payee immediately after completion (by the purchaser if the *cheque* relates only to the *property* or by the vendor in any other case).
- 14.7 If on completion the last bill for a water, sewerage or drainage usage charge is for a period ending before the *adjustment date*, the vendor is liable for an amount calculated by dividing the bill by the number of days in the period then multiplying by the number of unbilled days up to and including the *adjustment date*.
- 14.8 The vendor is liable for any amount recoverable for work started on or before the contract date on the *property* or any adjoining footpath or road.

15 Date for completion

The *parties* must complete by the date for completion and, if they do not, a *party* can *serve* a notice to complete if that *party* is otherwise entitled to do so.

16 Completion

• Vendor

- 16.1 On completion the vendor must give the purchaser any *document of title* that relates only to the *property*.
- 16.2 If on completion the vendor has possession or control of a *document of title* that relates also to other property, the vendor must produce it as and where necessary.
- 16.3 *Normally*, on completion the vendor must cause the legal title to the *property* (being an estate in fee simple) to pass to the purchaser free of any mortgage or other interest, subject to any necessary registration.
- 16.4 The legal title to the *property* does not pass before completion.

- 16.5 If the vendor gives the purchaser a document (other than the transfer) that needs to be lodged for registration, the vendor must pay the lodgment fee to the purchaser.
- 16.6 If a *party serves* a land tax certificate showing a charge on any of the land, by completion the vendor must do all things and pay all money required so that the charge is no longer effective against the land.
- **Purchaser**
- 16.7 On completion the purchaser must pay to the vendor, by cash (up to \$2,000) or *settlement cheque* –
- 16.7.1 the price less any:
- deposit paid;
 - *FRCGW remittance* payable;
 - *GSTRW payment*; and
 - amount payable by the vendor to the purchaser under this contract; and
- 16.7.2 any other amount payable by the purchaser under this contract.
- 16.8 If the vendor requires more than 5 *settlement cheques*, the vendor must pay \$10 for each extra *cheque*.
- 16.9 If any of the deposit is not covered by a bond or guarantee, on completion the purchaser must give the vendor an order signed by the purchaser authorising the *depositholder* to account to the vendor for the deposit.
- 16.10 On completion the deposit belongs to the vendor.
- **Place for completion**
- 16.11 *Normally*, the *parties* must complete at the completion address, which is –
- 16.11.1 if a special completion address is stated in this contract - that address; or
- 16.11.2 if none is stated, but a first mortgagee is disclosed in this contract and the mortgagee would usually discharge the mortgage at a particular place - that place; or
- 16.11.3 in any other case - the vendor's *solicitor's* address stated in this contract.
- 16.12 The vendor by reasonable notice can require completion at another place, if it is in NSW, but the vendor must pay the purchaser's additional expenses, including any agency or mortgagee fee.
- 16.13 If the purchaser requests completion at a place that is not the completion address, and the vendor agrees, the purchaser must pay the vendor's additional expenses, including any agency or mortgagee fee.
- 17 Possession**
- 17.1 *Normally*, the vendor must give the purchaser vacant possession of the *property* on completion.
- 17.2 The vendor does not have to give vacant possession if –
- 17.2.1 this contract says that the sale is subject to existing tenancies; and
- 17.2.2 the contract discloses the provisions of the tenancy (for example, by attaching a copy of the lease and any relevant memorandum or variation).
- 17.3 *Normally*, the purchaser can claim compensation (before or after completion) or *rescind* if any of the land is affected by a protected tenancy (a tenancy affected by Schedule 2, Part 7 of the Residential Tenancies Act 2010).
- 18 Possession before completion**
- 18.1 This clause applies only if the vendor gives the purchaser possession of the *property* before completion.
- 18.2 The purchaser must not before completion –
- 18.2.1 let or part with possession of any of the *property*;
- 18.2.2 make any change or structural alteration or addition to the *property*; or
- 18.2.3 contravene any agreement between the *parties* or any direction, document, *legislation*, notice or order affecting the *property*.
- 18.3 The purchaser must until completion –
- 18.3.1 keep the *property* in good condition and repair having regard to its condition at the giving of possession; and
- 18.3.2 allow the vendor or the vendor's authorised representative to enter and inspect it at all reasonable times.
- 18.4 The risk as to damage to the *property* passes to the purchaser immediately after the purchaser enters into possession.
- 18.5 If the purchaser does not comply with this clause, then without affecting any other right of the vendor –
- 18.5.1 the vendor can before completion, without notice, remedy the non-compliance; and
- 18.5.2 if the vendor pays the expense of doing this, the purchaser must pay it to the vendor with interest at the rate prescribed under s101 Civil Procedure Act 2005.
- 18.6 If this contract is *rescinded* or *terminated* the purchaser must immediately vacate the *property*.
- 18.7 If the *parties* or their *solicitors* on their behalf do not agree in writing to a fee or rent, none is payable.
- 19 Rescission of contract**
- 19.1 If this contract expressly gives a *party* a right to *rescind*, the *party* can exercise the right –
- 19.1.1 only by *serving* a notice before completion; and
- 19.1.2 in spite of any making of a claim or *requisition*, any attempt to satisfy a claim or *requisition*, any arbitration, litigation, mediation or negotiation or any giving or taking of possession.
- 19.2 *Normally*, if a *party* exercises a right to *rescind* expressly given by this contract or any *legislation* –
- 19.2.1 the deposit and any other money paid by the purchaser under this contract must be refunded;
- 19.2.2 a *party* can claim for a reasonable adjustment if the purchaser has been in possession;
- 19.2.3 a *party* can claim for damages, costs or expenses arising out of a breach of this contract; and
- 19.2.4 a *party* will not otherwise be liable to pay the other *party* any damages, costs or expenses.

20 Miscellaneous

- 20.1 The *parties* acknowledge that anything stated in this contract to be attached was attached to this contract by the vendor before the purchaser signed it and is part of this contract.
- 20.2 Anything attached to this contract is part of this contract.
- 20.3 An area, bearing or dimension in this contract is only approximate.
- 20.4 If a *party* consists of 2 or more persons, this contract benefits and binds them separately and together.
- 20.5 A *party's solicitor* can receive any amount payable to the *party* under this contract or direct in writing that it is to be paid to another person.
- 20.6 A document under or relating to this contract is –
- 20.6.1 signed by a *party* if it is signed by the *party* or the *party's solicitor* (apart from a direction under clause 4.3);
 - 20.6.2 served if it is served by the *party* or the *party's solicitor*;
 - 20.6.3 served if it is served on the *party's solicitor*, even if the *party* has died or any of them has died;
 - 20.6.4 served if it is served in any manner provided in s170 of the Conveyancing Act 1919;
 - 20.6.5 served if it is sent by email or fax to the *party's solicitor*, unless in either case it is not received;
 - 20.6.6 served on a person if it (or a copy of it) comes into the possession of the person; and
 - 20.6.7 served at the earliest time it is served, if it is served more than once.
- 20.7 An obligation to pay an expense of another *party* of doing something is an obligation to pay –
- 20.7.1 if the *party* does the thing personally - the reasonable cost of getting someone else to do it; or
 - 20.7.2 if the *party* pays someone else to do the thing - the amount paid, to the extent it is reasonable.
- 20.8 Rights under clauses 11, 13, 14, 17, 24, 30 and 31 continue after completion, whether or not other rights continue.
- 20.9 The vendor does not promise, represent or state that the purchaser has any cooling off rights.
- 20.10 The vendor does not promise, represent or state that any attached survey report is accurate or current.
- 20.11 A reference to any *legislation* (including any percentage or rate specified in *legislation*) is also a reference to any corresponding later *legislation*.
- 20.12 Each *party* must do whatever is necessary after completion to carry out the *party's* obligations under this contract.
- 20.13 Neither taking possession nor serving a transfer of itself implies acceptance of the *property* or the title.
- 20.14 The details and information provided in this contract (for example, on pages 1 - 3) are, to the extent of each *party's* knowledge, true, and are part of this contract.
- 20.15 Where this contract provides for choices, a choice in BLOCK CAPITALS applies unless a different choice is marked.

21 Time limits in these provisions

- 21.1 If the time for something to be done or to happen is not stated in these provisions, it is a reasonable time.
- 21.2 If there are conflicting times for something to be done or to happen, the latest of those times applies.
- 21.3 The time for one thing to be done or to happen does not extend the time for another thing to be done or to happen.
- 21.4 If the time for something to be done or to happen is the 29th, 30th or 31st day of a month, and the day does not exist, the time is instead the last day of the month.
- 21.5 If the time for something to be done or to happen is a day that is not a *business day*, the time is extended to the next *business day*, except in the case of clauses 2 and 3.2.
- 21.6 *Normally*, the time by which something must be done is fixed but not essential.

22 Foreign Acquisitions and Takeovers Act 1975

- 22.1 The purchaser promises that the Commonwealth Treasurer cannot prohibit and has not prohibited the transfer under the Foreign Acquisitions and Takeovers Act 1975.
- 22.2 This promise is essential and a breach of it entitles the vendor to *terminate*.

23 Strata or community title**• Definitions and modifications**

- 23.1 This clause applies only if the land (or part of it) is a lot in a strata, neighbourhood, precinct or community scheme (or on completion is to be a lot in a scheme of that kind).
- 23.2 In this contract –
- 23.2.1 'change', in relation to a scheme, means –
 - a registered or registrable change from by-laws set out in this contract;
 - a change from a development or management contract or statement set out in this contract; or
 - a change in the boundaries of common property;
 - 23.2.2 'common property' includes association property for the scheme or any higher scheme;
 - 23.2.3 'contribution' includes an amount payable under a by-law;
 - 23.2.4 'information certificate' includes a certificate under s184 Strata Schemes Management Act 2015 and s26 Community Land Management Act 1989;
 - 23.2.5 'information notice' includes a strata information notice under s22 Strata Schemes Management Act 2015 and a notice under s47 Community Land Management Act 1989;

- 23.2.6 'normal expenses', in relation to an owners corporation for a scheme, means normal operating expenses usually payable from the administrative fund of an owners corporation for a scheme of the same kind;
- 23.2.7 'owners corporation' means the owners corporation or the association for the scheme or any higher scheme;
- 23.2.8 'the *property*' includes any interest in common property for the scheme associated with the lot; and
- 23.2.9 'special expenses', in relation to an owners corporation, means its actual, contingent or expected expenses, except to the extent they are –
- normal expenses;
 - due to fair wear and tear;
 - disclosed in this contract; or
 - covered by moneys held in the capital works fund.
- 23.3 Clauses 11, 14.8 and 18.4 do not apply to an obligation of the owners corporation, or to property insurable by it.
- 23.4 Clauses 14.4.2 and 14.5 apply but on a unit entitlement basis instead of an area basis.
- **Adjustments and liability for expenses**
- 23.5 The *parties* must adjust under clause 14.1 –
- 23.5.1 a regular periodic contribution;
- 23.5.2 a contribution which is not a regular periodic contribution but is disclosed in this contract; and
- 23.5.3 on a unit entitlement basis, any amount paid by the vendor for a normal expense of the owners corporation to the extent the owners corporation has not paid the amount to the vendor.
- 23.6 If a contribution is not a regular periodic contribution and is not disclosed in this contract –
- 23.6.1 the vendor is liable for it if it was determined on or before the contract date, even if it is payable by instalments; and
- 23.6.2 the purchaser is liable for all contributions determined after the contract date.
- 23.7 The vendor must pay or allow to the purchaser on completion the amount of any unpaid contributions for which the vendor is liable under clause 23.6.1.
- 23.8 *Normally*, the purchaser cannot make a claim or *requisition* or *rescind* or *terminate* in respect of –
- 23.8.1 an existing or future actual, contingent or expected expense of the owners corporation;
- 23.8.2 a proportional unit entitlement of the lot or a relevant lot or former lot, apart from a claim under clause 6; or
- 23.8.3 a past or future change in the scheme or a higher scheme.
- 23.9 However, the purchaser can *rescind* if –
- 23.9.1 the special expenses of the owners corporation at the later of the contract date and the creation of the owners corporation when calculated on a unit entitlement basis (and, if more than one lot or a higher scheme is involved, added together), less any contribution paid by the vendor, are more than 1% of the price;
- 23.9.2 in the case of the lot or a relevant lot or former lot in a higher scheme, a proportional unit entitlement for the lot is disclosed in this contract but the lot has a different proportional unit entitlement at the contract date or at any time before completion;
- 23.9.3 a change before the contract date or before completion in the scheme or a higher scheme materially prejudices the purchaser and is not disclosed in this contract; or
- 23.9.4 a resolution is passed by the owners corporation before the contract date or before completion to give to the owners in the scheme for their consideration a strata renewal plan that has not lapsed at the contract date and there is not attached to this contract a strata renewal proposal or the strata renewal plan.
- **Notices, certificates and inspections**
- 23.10 The purchaser must give the vendor 2 copies of an information notice addressed to the owners corporation and signed by the purchaser.
- 23.11 The vendor must complete and sign 1 copy of the notice and give it to the purchaser on completion.
- 23.12 Each *party* can sign and give the notice as agent for the other.
- 23.13 The vendor must serve an information certificate issued after the contract date in relation to the lot, the scheme or any higher scheme at least 7 days before the date for completion.
- 23.14 The purchaser does not have to complete earlier than 7 days after *service* of the certificate and clause 21.3 does not apply to this provision. On completion the purchaser must pay the vendor the prescribed fee for the certificate.
- 23.15 The vendor authorises the purchaser to apply for the purchaser's own certificate.
- 23.16 The vendor authorises the purchaser to apply for and make an inspection of any record or other document in the custody or control of the owners corporation or relating to the scheme or any higher scheme.
- **Meetings of the owners corporation**
- 23.17 If a general meeting of the owners corporation is convened before completion –
- 23.17.1 if the vendor receives notice of it, the vendor must immediately notify the purchaser of it; and
- 23.17.2 after the expiry of any cooling off period, the purchaser can require the vendor to appoint the purchaser (or the purchaser's nominee) to exercise any voting rights of the vendor in respect of the lot at the meeting.

24 Tenancies

- 24.1 If a tenant has not made a payment for a period preceding or current at the *adjustment date* –
- 24.1.1 for the purposes of clause 14.2, the amount is to be treated as if it were paid; and
- 24.1.2 the purchaser assigns the debt to the vendor on completion and will if required give a further assignment at the vendor's expense.
- 24.2 If a tenant has paid in advance of the *adjustment date* any periodic payment in addition to rent, it must be adjusted as if it were rent for the period to which it relates.
- 24.3 If the *property* is to be subject to a tenancy on completion or is subject to a tenancy on completion –
- 24.3.1 the vendor authorises the purchaser to have any accounting records relating to the tenancy inspected and audited and to have any other document relating to the tenancy inspected;
- 24.3.2 the vendor must *serve* any information about the tenancy reasonably requested by the purchaser before or after completion; and
- 24.3.3 *normally*, the purchaser can claim compensation (before or after completion) if –
- a disclosure statement required by the Retail Leases Act 1994 was not given when required;
 - such a statement contained information that was materially false or misleading;
 - a provision of the lease is not enforceable because of a non-disclosure in such a statement; or
 - the lease was entered into in contravention of the Retail Leases Act 1994.
- 24.4 If the *property* is subject to a tenancy on completion –
- 24.4.1 the vendor must allow or transfer –
- any remaining bond money or any other security against the tenant's default (to the extent the security is transferable);
 - any money in a fund established under the lease for a purpose and compensation for any money in the fund or interest earned by the fund that has been applied for any other purpose; and
 - any money paid by the tenant for a purpose that has not been applied for that purpose and compensation for any of the money that has been applied for any other purpose;
- 24.4.2 if the security is not transferable, each *party* must do everything reasonable to cause a replacement security to issue for the benefit of the purchaser and the vendor must hold the original security on trust for the benefit of the purchaser until the replacement security issues;
- 24.4.3 the vendor must give to the purchaser –
- a proper notice of the transfer (an attornment notice) addressed to the tenant;
 - any certificate given under the Retail Leases Act 1994 in relation to the tenancy;
 - a copy of any disclosure statement given under the Retail Leases Act 1994;
 - a copy of any document served on the tenant under the lease and written details of its service, if the document concerns the rights of the landlord or the tenant after completion; and
 - any document served by the tenant under the lease and written details of its service, if the document concerns the rights of the landlord or the tenant after completion;
- 24.4.4 the vendor must comply with any obligation to the tenant under the lease, to the extent it is to be complied with by completion; and
- 24.4.5 the purchaser must comply with any obligation to the tenant under the lease, to the extent that the obligation is disclosed in this contract and is to be complied with after completion.

25 Qualified title, limited title and old system title

- 25.1 This clause applies only if the land (or part of it) –
- 25.1.1 is under qualified, limited or old system title; or
- 25.1.2 on completion is to be under one of those titles.
- 25.2 The vendor must *serve* a proper abstract of title *within 7 days* after the contract date.
- 25.3 If an abstract of title or part of an abstract of title is attached to this contract or has been lent by the vendor to the purchaser before the contract date, the abstract or part is *served* on the contract date.
- 25.4 An abstract of title can be or include a list of documents, events and facts arranged (apart from a will or codicil) in date order, if the list in respect of each document –
- 25.4.1 shows its date, general nature, names of parties and any registration number; and
- 25.4.2 has attached a legible photocopy of it or of an official or registration copy of it.
- 25.5 An abstract of title –
- 25.5.1 must start with a good root of title (if the good root of title must be at least 30 years old, this means 30 years old at the contract date);
- 25.5.2 in the case of a leasehold interest, must include an abstract of the lease and any higher lease;
- 25.5.3 *normally*, need not include a Crown grant; and
- 25.5.4 need not include anything evidenced by the Register kept under the Real Property Act 1900.
- 25.6 In the case of land under old system title –
- 25.6.1 in this contract 'transfer' means conveyance;
- 25.6.2 the purchaser does not have to *serve* the form of transfer until after the vendor has *served* a proper abstract of title; and
- 25.6.3 each vendor must give proper covenants for title as regards that vendor's interest.
- 25.7 In the case of land under limited title but not under qualified title –

- 25.7.1 *normally*, the abstract of title need not include any document which does not show the location, area or dimensions of the land (for example, by including a metes and bounds description or a plan of the land);
- 25.7.2 clause 25.7.1 does not apply to a document which is the good root of title; and
- 25.7.3 the vendor does not have to provide an abstract if this contract contains a delimitation plan (whether in registrable form or not).
- 25.8 The vendor must give a proper covenant to produce where relevant.
- 25.9 The vendor does not have to produce or covenant to produce a document that is not in the possession of the vendor or a mortgagee.
- 25.10 If the vendor is unable to produce an original document in the chain of title, the purchaser will accept a photocopy from the Registrar-General of the registration copy of that document.

26 Crown purchase money

- 26.1 This clause applies only if purchase money is payable to the Crown, whether or not due for payment.
- 26.2 The vendor is liable for the money, except to the extent this contract says the purchaser is liable for it.
- 26.3 To the extent the vendor is liable for it, the vendor is liable for any interest until completion.
- 26.4 To the extent the purchaser is liable for it, the *parties* must adjust any interest under clause 14.1.

27 Consent to transfer

- 27.1 This clause applies only if the land (or part of it) cannot be transferred without consent under *legislation* or a *planning agreement*.
- 27.2 The purchaser must properly complete and then serve the purchaser's part of an application for consent to transfer of the land (or part of it) *within 7 days* after the contract date.
- 27.3 The vendor must apply for consent *within 7 days* after *service* of the purchaser's part.
- 27.4 If consent is refused, either *party* can *rescind*.
- 27.5 If consent is given subject to one or more conditions that will substantially disadvantage a *party*, then that *party* can *rescind within 7 days* after receipt by or *service* upon the *party* of written notice of the conditions.
- 27.6 If consent is not given or refused –
 - 27.6.1 *within 42 days* after the purchaser serves the purchaser's part of the application, the purchaser can *rescind*; or
 - 27.6.2 *within 30 days* after the application is made, either *party* can *rescind*.
- 27.7 Each period in clause 27.6 becomes 90 days if the land (or part of it) is –
 - 27.7.1 under a *planning agreement*; or
 - 27.7.2 in the Western Division.
- 27.8 If the land (or part of it) is described as a lot in an unregistered plan, each time in clause 27.6 becomes the later of the time and 35 days after creation of a separate folio for the lot.
- 27.9 The date for completion becomes the later of the date for completion and 14 days after *service* of the notice granting consent to transfer.

28 Unregistered plan

- 28.1 This clause applies only if some of the land is described as a lot in an unregistered plan.
- 28.2 The vendor must do everything reasonable to have the plan registered *within 6 months* after the contract date, with or without any minor alteration to the plan or any document to be lodged with the plan validly required or made under *legislation*.
- 28.3 If the plan is not registered *within* that time and in that manner –
 - 28.3.1 the purchaser can *rescind*; and
 - 28.3.2 the vendor can *rescind*, but only if the vendor has complied with clause 28.2 and with any *legislation* governing the rescission.
- 28.4 Either *party* can serve notice of the registration of the plan and every relevant lot and plan number.
- 28.5 The date for completion becomes the later of the date for completion and 21 days after *service* of the notice.
- 28.6 Clauses 28.2 and 28.3 apply to another plan that is to be registered before the plan is registered.

29 Conditional contract

- 29.1 This clause applies only if a provision says this contract or completion is conditional on an event.
- 29.2 If the time for the event to happen is not stated, the time is 42 days after the contract date.
- 29.3 If this contract says the provision is for the benefit of a *party*, then it benefits only that *party*.
- 29.4 If anything is necessary to make the event happen, each *party* must do whatever is reasonably necessary to cause the event to happen.
- 29.5 A *party* can *rescind* under this clause only if the *party* has substantially complied with clause 29.4.
- 29.6 If the event involves an approval and the approval is given subject to a condition that will substantially disadvantage a *party* who has the benefit of the provision, the *party* can *rescind within 7 days* after either *party* serves notice of the condition.
- 29.7 If the *parties* can lawfully complete without the event happening –
 - 29.7.1 if the event does not happen *within* the time for it to happen, a *party* who has the benefit of the provision can *rescind within 7 days* after the end of that time;
 - 29.7.2 if the event involves an approval and an application for the approval is refused, a *party* who has the benefit of the provision can *rescind within 7 days* after either *party* serves notice of the refusal; and

- 29.7.3 the date for completion becomes the later of the date for completion and 21 days after the earliest of –
- either *party* serving notice of the event happening;
 - every *party* who has the benefit of the provision serving notice waiving the provision; or
 - the end of the time for the event to happen.
- 29.8 If the *parties* cannot lawfully complete without the event happening –
- 29.8.1 if the event does not happen *within* the time for it to happen, either *party* can *rescind*;
- 29.8.2 if the event involves an approval and an application for the approval is refused, either *party* can *rescind*;
- 29.8.3 the date for completion becomes the later of the date for completion and 21 days after either *party* serves notice of the event happening.
- 29.9 A *party* cannot *rescind* under clauses 29.7 or 29.8 after the event happens.
- 30 Electronic transaction**
- 30.1 This *Conveyancing Transaction* is to be conducted as an *electronic transaction* if –
- 30.1.1 this contract says that it is an *electronic transaction*;
- 30.1.2 the *parties* otherwise agree that it is to be conducted as an *electronic transaction*; or
- 30.1.3 the *conveyancing rules* require it to be conducted as an *electronic transaction*.
- 30.2 However, this *Conveyancing Transaction* is not to be conducted as an *electronic transaction* –
- 30.2.1 if the land is not *electronically tradeable* or the transfer is not eligible to be lodged electronically; or
- 30.2.2 if, at any time after the *effective date*, but at least 14 days before the date for completion, a *party* serves a notice stating a valid reason why it cannot be conducted as an *electronic transaction*.
- 30.3 If, because of clause 30.2.2, this *Conveyancing Transaction* is not to be conducted as an *electronic transaction* –
- 30.3.1 each *party* must –
- bear equally any disbursements or fees; and
 - otherwise bear that *party's* own costs;
- incurred because this *Conveyancing Transaction* was to be conducted as an *electronic transaction*; and
- 30.3.2 if a *party* has paid all of a disbursement or fee which, by reason of this clause, is to be borne equally by the *parties*, that amount must be adjusted under clause 14.2.
- 30.4 If this *Conveyancing Transaction* is to be conducted as an *electronic transaction* –
- 30.4.1 to the extent that any other provision of this contract is inconsistent with this clause, the provisions of this clause prevail;
- 30.4.2 *normally*, words and phrases used in this clause 30 (italicised and in Title Case, such as *Electronic Workspace* and *Lodgment Case*) have the same meaning which they have in the *participation rules*;
- 30.4.3 the *parties* must conduct the *electronic transaction* –
- in accordance with the *participation rules* and the *ECNL*; and
 - using the nominated *ELN*, unless the *parties* otherwise agree;
- 30.4.4 a *party* must pay the fees and charges payable by that *party* to the *ELNO* and the *Land Registry* as a result of this transaction being an *electronic transaction*;
- 30.4.5 any communication from one *party* to another *party* in the *Electronic Workspace* made –
- after the *effective date*; and
 - before the receipt of a notice given under clause 30.2.2;
- is taken to have been received by that *party* at the time determined by s13A of the *Electronic Transactions Act 2000*; and
- 30.4.6 a document which is an *electronic document* is served as soon as it is first *Digitally Signed* in the *Electronic Workspace* on behalf of the *party* required to serve it.
- 30.5 *Normally*, the vendor must *within 7 days* of the *effective date* –
- 30.5.1 create an *Electronic Workspace*;
- 30.5.2 *populate* the *Electronic Workspace* with *title data*, the date for completion and, if applicable, *mortgagee details*; and
- 30.5.3 invite the purchaser and any *discharging mortgagee* to the *Electronic Workspace*.
- 30.6 If the vendor has not created an *Electronic Workspace* in accordance with clause 30.5, the purchaser may create an *Electronic Workspace*. If the purchaser creates the *Electronic Workspace* the purchaser must –
- 30.6.1 *populate* the *Electronic Workspace* with *title data*;
- 30.6.2 create and *populate* an *electronic transfer*;
- 30.6.3 *populate* the *Electronic Workspace* with the date for completion and a nominated *completion time*; and
- 30.6.4 invite the vendor and any *incoming mortgagee* to join the *Electronic Workspace*.
- 30.7 *Normally*, *within 7 days* of receiving an invitation from the vendor to join the *Electronic Workspace*, the purchaser must –
- 30.7.1 join the *Electronic Workspace*;
- 30.7.2 create and *populate* an *electronic transfer*;
- 30.7.3 invite any *incoming mortgagee* to join the *Electronic Workspace*; and
- 30.7.4 *populate* the *Electronic Workspace* with a nominated *completion time*.

- 30.8 If the purchaser has created the *Electronic Workspace* the vendor must *within* 7 days of being invited to the *Electronic Workspace* –
- 30.8.1 join the *Electronic Workspace*;
 - 30.8.2 *populate* the *Electronic Workspace* with *mortgagee details*, if applicable; and
 - 30.8.3 invite any *discharging mortgagee* to join the *Electronic Workspace*.
- 30.9 To complete the financial settlement schedule in the *Electronic Workspace* –
- 30.9.1 the purchaser must provide the vendor with *adjustment figures* at least 2 *business days* before the date for completion;
 - 30.9.2 the vendor must confirm the *adjustment figures* at least 1 *business day* before the date for completion; and
 - 30.9.3 if the purchaser must make a *GSTRW payment* or an *FRCGW remittance*, the purchaser must *populate* the *Electronic Workspace* with the payment details for the *GSTRW payment* or *FRCGW remittance* payable to the Deputy Commissioner of Taxation at least 2 *business days* before the date for completion.
- 30.10 Before completion, the *parties* must ensure that –
- 30.10.1 all *electronic documents* which a *party* must *Digitally Sign* to complete the *electronic transaction* are *populated* and *Digitally Signed*;
 - 30.10.2 all certifications required by the *ECNL* are properly given; and
 - 30.10.3 they do everything else in the *Electronic Workspace* which that *party* must do to enable the *electronic transaction* to proceed to completion.
- 30.11 If completion takes place in the *Electronic Workspace* –
- 30.11.1 payment electronically on completion of the price in accordance with clause 16.7 is taken to be payment by a single *settlement cheque*;
 - 30.11.2 the completion address in clause 16.11 is the *Electronic Workspace*; and
 - 30.11.3 clauses 13.13.2 to 13.13.4, 16.8, 16.12, 16.13 and 31.2.2 to 31.2.4 do not apply.
- 30.12 If the computer systems of any of the *Land Registry*, the *ELNO* or the Reserve Bank of Australia are inoperative for any reason at the *completion time* agreed by the *parties*, a failure to complete this contract for that reason is not a default under this contract on the part of either *party*.
- 30.13 If the computer systems of the *Land Registry* are inoperative for any reason at the *completion time* agreed by the *parties*, and the *parties* choose that financial settlement is to occur despite this, then on financial settlement occurring –
- 30.13.1 all *electronic documents Digitally Signed* by the vendor, the *certificate of title* and any discharge of mortgage, withdrawal of caveat or other *electronic document* forming part of the *Lodgment Case* for the *electronic transaction* shall be taken to have been unconditionally and irrevocably delivered to the purchaser or the purchaser's mortgagee at the time of financial settlement together with the right to deal with the land comprised in the *certificate of title*; and
 - 30.13.2 the vendor shall be taken to have no legal or equitable interest in the *property*.
- 30.14 A *party* who holds a *certificate of title* must act in accordance with any *Prescribed Requirement* in relation to the *certificate of title* but if there is no *Prescribed Requirement*, the vendor must serve the *certificate of title* after completion.
- 30.15 If the *parties* do not agree about the delivery before completion of one or more documents or things that cannot be delivered through the *Electronic Workspace*, the *party* required to deliver the documents or things –
- 30.15.1 holds them on completion in escrow for the benefit of; and
 - 30.15.2 must immediately after completion deliver the documents or things to, or as directed by; the *party* entitled to them.
- 30.16 In this clause 30, these terms (in any form) mean –
- adjustment figures* details of the adjustments to be made to the price under clause 14;
 - certificate of title* the paper duplicate of the folio of the register for the land which exists immediately prior to completion and, if more than one, refers to each such paper duplicate;
 - completion time* the time of day on the date for completion when the *electronic transaction* is to be settled;
 - conveyancing rules* the rules made under s12E of the Real Property Act 1900;
 - discharging mortgagee* any discharging mortgagee, chargee, covenant chargee or caveator whose provision of a *Digitally Signed* discharge of mortgage, discharge of charge or withdrawal of caveat is required in order for unencumbered title to the *property* to be transferred to the purchaser;
 - ECNL* the Electronic Conveyancing National Law (NSW);
 - effective date* the date on which the *Conveyancing Transaction* is agreed to be an *electronic transaction* under clause 30.1.2 or, if clauses 30.1.1 or 30.1.3 apply, the contract date;
 - electronic document* a dealing as defined in the Real Property Act 1900 which may be created and *Digitally Signed* in an *Electronic Workspace*;
 - electronic transfer* a transfer of land under the Real Property Act 1900 for the *property* to be prepared and *Digitally Signed* in the *Electronic Workspace* established for the purposes of the *parties'* *Conveyancing Transaction*;

<i>electronic transaction</i>	a <i>Conveyancing Transaction</i> to be conducted for the <i>parties</i> by their legal representatives as <i>Subscribers</i> using an <i>ELN</i> and in accordance with the <i>ECNL</i> and the <i>participation rules</i> ;
<i>electronically tradeable</i>	a land title that is Electronically Tradeable as that term is defined in the <i>conveyancing rules</i> ;
<i>incoming mortgagee</i>	any mortgagee who is to provide finance to the purchaser on the security of the <i>property</i> and to enable the purchaser to pay the whole or part of the price;
<i>mortgagee details</i>	the details which a <i>party</i> to the <i>electronic transaction</i> must provide about any <i>discharging mortgagee</i> of the <i>property</i> as at completion;
<i>participation rules</i>	the participation rules as determined by the <i>ECNL</i> ;
<i>populate</i>	to complete data fields in the <i>Electronic Workspace</i> ; and
<i>title data</i>	the details of the title to the <i>property</i> made available to the <i>Electronic Workspace</i> by the <i>Land Registry</i> .

31 Foreign Resident Capital Gains Withholding

- 31.1 This clause applies only if –
- 31.1.1 the sale is not an excluded transaction within the meaning of s14-215 of Schedule 1 to the *TA Act*; and
- 31.1.2 a *clearance certificate* in respect of every vendor is not attached to this contract.
- 31.2 The purchaser must –
- 31.2.1 at least 5 days before the date for completion, serve evidence of submission of a purchaser payment notification to the Australian Taxation Office by the purchaser or, if a direction under clause 4.3 has been served, by the transferee named in the transfer served with that direction;
- 31.2.2 produce on completion a *settlement cheque* for the *FRCGW remittance* payable to the Deputy Commissioner of Taxation;
- 31.2.3 forward the *settlement cheque* to the payee immediately after completion; and
- 31.2.4 serve evidence of receipt of payment of the *FRCGW remittance*.
- 31.3 The vendor cannot refuse to complete if the purchaser complies with clauses 31.2.1 and 31.2.2.
- 31.4 If the vendor serves any *clearance certificate* or *variation*, the purchaser does not have to complete earlier than 7 days after that service and clause 21.3 does not apply to this provision.
- 31.5 If the vendor serves in respect of every vendor either a *clearance certificate* or a *variation* to 0.00 percent, clauses 31.2 and 31.3 do not apply.

32 Residential off the plan contract

- 32.1 This clause applies if this contract is an off the plan contract within the meaning of Division 10 of Part 4 of the *Conveyancing Act 1919* (the Division).
- 32.2 No provision of this contract has the effect of excluding, modifying or restricting the operation of the Division.
- 32.3 If the purchaser makes a claim for compensation under the terms prescribed by clause 6A of the *Conveyancing (Sale of Land) Regulation 2017* –
- 32.3.1 the purchaser cannot make a claim under this contract about the same subject matter, including a claim under clauses 6 or 7; and
- 32.3.2 the claim for compensation is not a claim under this contract.
- 32.4 This clause does not apply to a contract made before the commencement of the amendments to the Division under the *Conveyancing Legislation Amendment Act 2018*.

Additional conditions to Contract for sale of land

33 Completion

- (a) Completion of the Contract shall take place on the later of :
 - i. Twenty one (21) days after the satisfaction of the Condition Precedent pursuant to this contract; and
 - ii. Twenty one (21) days after the date of this contract.
- (b) If either party serves on the other a Notice to Complete, the party served shall not object to the notice on the ground that the time stipulated for completion is unreasonable if that time is not less than 14 days (336 hours) after the time of service of the notice. Without affecting any other right, a party who has issued a Notice to Complete can, by further notice given at least 72 hours before expiration of the Notice to Complete, withdraw it or extend it once by 7 days.
- (c) If a Notice to Complete was justified then the issuing party shall be entitled to an allowance of \$330.00 for the cost of such notice.

34 Failure to Complete by Completion Date

- (a) The purchaser shall pay to the vendor on completion in addition to the price an amount equal to: $10\% \times \text{price} \times \text{delay days} \div 365 \text{ days}$.
- (b) "Delay days" means any days by which completion is delayed through no fault of the vendor.
- (c) "Price" in this clause shall be appropriately adjusted for any relevant period during which any part of the price has been released to the vendor.

35 Payment of less than 10% Deposit

Despite anything shown on page 1 of this contract, the deposit is 10% of the price. However, the deposit may be paid in the following instalments

1. On the date hereof: \$0.25 % of the Purchase Price named on the front page of this contract;
2. On the date which is fifteen (15) business days after the date of this contract: The amount required so the purchaser has paid to the vendor the 10% deposit.
3. On completion: Any amount of the 10% deposit required that is outstanding.

If:

- (a) the purchaser defaults in the observance or performance of any obligation hereunder which is or the performance of which has become essential; and,
- (b) the purchaser has not paid all of the deposit; and,
- (c) the vendor has terminated this contract;

then the vendor will be entitled to recover from the purchaser an amount equal to ten per centum (10%) of the purchase price less the partial deposit paid (if any) as liquidated damages and it is agreed that this right will be in addition to and will not limit any other remedies available to the vendor herein contained or implied notwithstanding any rule of Law or equity to the contrary.

36 Tax File Number

- (a) The deposit holder shall invest the deposit with the Commonwealth Bank Maitland Branch (or other bank at the discretion of the vendor) within seven (7) days of the Purchaser paying the full 10% deposit and providing their Tax File Number to the deposit holder. Any interest earned between the date of investing the deposit and a date which is twenty one (21) days prior to the completion date shall be paid to the Purchaser provided that the Purchaser has not forfeited the deposit or is in default of this contract. The interest shall be paid to the Purchaser within seven (7) days of the date the deposit holder is required to account for the deposit.

37 Acknowledgements

The purchaser represents and warrants to the vendor that:

- (a) in entering into this contract, the purchaser has not relied on any representations or warranties about the subject matter of this contract including, without limitation, any representations or warranties except as set out in this contract as to the fitness or suitability for any purpose of the Property or as to any financial return or income to be derived from the Property or as to whether the Property is contaminated; and
- (b) in entering into this contract, the purchaser has relied on its own enquiries relating to and inspections of the Property including any geotechnical enquiries; and
- (c) the Purchaser will make their own investigations regarding the contours/ levels of the Property and any adjacent Property and any latent defects in the Property and it has not relied on any representation of the vendor in this regard.
- (d) the purchaser was not induced to enter into this contract by any warranty, representation or conduct of the type referred to in sub-clause (a), (b), (c) and (d) above and the purchaser will not make any objection, requisition or claim whatsoever in relation to the matters referred to in the subclauses of this clause above.

38 Objections or Requisitions

Notwithstanding the provisions of conditions 6, 7 and 8, any claim for compensation shall be deemed to be an objection or requisition for the purpose of condition 8 entitling the vendor to rescind this contract.

39 Requisitions on Title

The purchaser agrees that the only form of requisitions on title the purchaser may make pursuant to clause 5 shall be the Requisitions on Title attached to this contract and the purchaser accepts the answers to such requisitions annexed hereto.

40 Fencing

The purchaser acknowledges that they will not at any time make a claim on the vendor in relation to any contributory or otherwise costs regarding fencing under the Dividing Fences Act 1991.

41 Estate Agent

The purchaser hereby warrants that he has not been introduced to the property by the efforts, whether direct or indirect, of any commission agent except the agent (if any) referred to in the particulars and shall indemnify the vendor in respect of any claim made by any agent for commission arising from any such introduction in breach of this warranty.

42 Caveat by purchaser

- (a) The purchaser may lodge a caveat to protect its interests under this Contract provided that it does not prohibit the registration of the documents required to be registered on title to satisfy the Condition Precedent.
- (b) The purchaser irrevocably appoints the vendor as its attorney solely in relation to executing a form of Withdrawal of Caveat for the Property after seven days of requesting the same from the purchaser and not receiving the same where this contract is terminated or rescinded. This clause survives the termination or rescission of the contract.
- (c) The purchaser must, in the event that the vendor is delayed by a caveat lodged by the purchaser in registering anything on title that is required to be registered to satisfy the Condition Precedent, provide to the vendor either a withdrawal of caveat or caveator's letter of consent to facilitate the vendor to register such document required.

43 FIRB Warranty

- (a) The purchaser warrants that the provisions of the Foreign Acquisitions and Takeovers Act 1975 (Cth) do not apply to the purchaser or to this contract.
- (b) In the event of breach of the warranty in subclause (a) above, the Purchaser will indemnify the Vendor against any penalties, fines, legal costs, claims, loss or damage suffered in connection with that breach.

44 Amendments to Printed Conditions

- (a) to the extent that these conditions are inconsistent with the Contract For Sale of Land ("printed conditions") than these conditions prevail to the extent of any inconsistency.
- (b) Clause 7.1.1 of the printed conditions is amended by replacing 5% with 1%.
- (c) Clause 28.3 of the printed conditions is deleted
- (d) in the event that there is not an agent listed on this contract than the *deposit holder* will be a solicitor, conveyance or licensed real estate agent appointed by the vendor.

45 Services

The purchaser will, at the purchaser's expense, be responsible for the installation and/or amplification of all services to connect to those provided in the property and for any others including amplification of services to those provided pursuant to the vendors obligations to Council or any other authority.

46 Mine Subsidence

If the property is in a mine subsidence area as designated by the mine subsidence board, the purchaser may rescind this contract and clause 19 applies if the owner of the improvements on the Property is not entitled to claim compensation from the Mine Subsidence Board in respect of the damage to the Property and/or improvements arising from mine subsidence and written communication from the Mine Subsidence Board to that effect will be conclusive evidence for the purposes of this clause.

47 Cooling Off Period.

- (a) If the parties have agreed to exchange without a certificate under section 66w of the Conveyancing Act (NSW) 1919 the cooling off period will be fifteen (15) business days.
- (b) In the event that this contract is a contract regarding residential property and the parties have not agreed as contemplated under clause 45(a) hereto the purchaser must on or prior to the date of contract provide to the vendor a certificate in accordance with s66W of the Conveyancing Act (NSW) 1919.

48 Encumbrances

- (a) The property is sold subject to all registered dealings on title except for any encumbrance that is to be discharged at completion.
- (b) If a mortgage or charge is shown on the folio for the Property that would prevent the registration of the Transfer to the purchaser the vendor will provide in registrable form a discharge, release or withdrawal of the applicable mortgage, charge, caveat or encumbrance and the vendor will allow at completion the registration fees for such discharge or withdrawal.

49 Condition Precedent

- (a) The obligations of the vendor to sell and the purchaser to purchase the property are subject to fulfillment of the following conditions.

- i. The vendor procuring the registration of the Plan of Subdivision by the Registrar General thereby creating the Property (**"the Plan Registration Condition"**) on or before the date that is eighteen (18) months after the date of this contract (**"the Plan Registration Sunset Date"**).
(**"the Condition Precedent"**)
- (b) The parties agree that the Condition Precedent is for the benefit of the parties as follows:
 - i. the Plan Registration Condition- the vendor

50 Matters pertaining to the Condition Precedent

- (a) The parties must act in good faith and cooperate with each other to assist each other to satisfy the Condition Precedent promptly after the date of this contract and in any event on or prior to the dates detailed herein.
- (b) The vendor may extend the Plan Registration Sunset Date by a further three (3) months (in addition to any other rights of extensions detailed in this contract) by sending a written notice to the purchaser detailing such extension.
- (c) Clause 29 applies to the Condition Precedent with the following amendments:
 - i. Clause 29.6 is replaced with the following:

"In the event that an event involves an approval which is determined and the determination involves a condition that is unacceptable to a party who has the benefit of the provision than the party having the benefit of the condition may rescind within ten (10) business days after receipt of the determination of the consent containing the unsatisfactory condition."
 - ii. The following words are inserted on the first line of clause 29.7.3 after the second appearance of the words "the date for completion":

"(with any reference to the event that has not occurred deleted)."
- (d) The parties acknowledge that the vendor may, in its discretion create the Property by virtue of one or more plans.

51 In the event that this contract is rescinded pursuant to clause 29 then from the date of rescission:

- (a) each party is relieved of any further obligations under this contract; and
- (b) no party will have a claim against the other except for antecedent breaches of this contract; and
- (c) clause 19.2 shall apply.

52 Changes to the Plan of Subdivision

Changes to the Plan of Subdivision may be required by Council, the Registrar General of the Land and Property Information (or superseded body), the vendor or anyone else who has to approve the Plan of Subdivision. The purchaser will not object to any change that does not have a material adverse effect on the purchaser's use and enjoyment of the lot, the subject of this contract, or the following changes to the plan of subdivision:

- (a) the numbering of the lot;
- (b) an alteration in any length or area by a reduction in such length or area of up to 3%;
- (c) any further consolidation and/or subdivision of the proposed lots detailed in the plan of subdivision excluding the Property;
- (d) the number, numbering, position and dimension of other lots;
- (e) any changes permitted by printed clause 28, so that the above words shall not affect the meaning of that clause;

53 Changes to Documents

- (a) All documents, copies of which are annexed to this contract, may not be in a final form when this contract is entered into. The vendor may change any document which it considers appropriate or necessary, is required by any Authority or financier.
- (b) The purchaser will make no objection if the final document registered or entered into differs from the copy annexed to this contract.
- (c) Subject to the other provisions of this contract, the purchaser may rescind if the difference is not minor and has a materially adverse effect on the Property. The Plan of Subdivision and 88B instrument accompanying the Plan of Subdivision is deemed to be acceptable to the Purchaser on the date that is two (2) business days after the vendor serves a copy of the notification of the registration of the Plan of Subdivision on the purchaser.

54 Drainage, Easements and Restrictions as to User

The Property is sold subject to restrictions as to user and easements for drainage and services to be created upon the registration of the Plan of Subdivision. The purchaser shall make no requisition, objection or claim for compensation in respect of any such easements or restrictions that are required to obtain the final approval or consent of any body or authority, or to enable registration of the Plan of Subdivision, or as disclosed and/or permitted in this contract, or which are a minor change to the Plan of Subdivision.

55 Services on the Land

- (a) In the subdivision creating the Property there will be provision in accordance with the authorities requirements for
 - i. A point of connection for a low voltage supply of power;
 - ii. A junction for sewer; and
 - iii. Water mains for water supply; and
 - iv. Conduits and pits to facilitate the future owner's of the Property to apply for a telecommunications connection at a later date.

- (b) The purchaser will, at the purchaser's expense, be responsible for the installation and/or amplification (if required) of all services to connect to those provided by the vendor.
- (c) The vendor intends on the date of this deed to construct the sewer substantially in accordance with the draft sewer plans annexed. The parties acknowledge that the vendor may amend these draft plans provided that a connection point for the sewer mains are available for each respective lot to connect to at their own cost at a later date.

56 Rates

- (a) If separate council rates assessments have not issued for the Property by the date that is 10 business days prior to the Completion Date, then for the purposes of clause 14, the rates for each respective parcel of Property the subject of this contract are deemed to be as follows:
 - i. Council Rates applicable to the Property-
\$500.00 per rating cycle/quarter

and such rates are deemed to have been paid and shall be adjusted accordingly.

- (b) Notwithstanding any other clause in this contract, the vendor must pay within the time limited for payment, all assessments affecting the property in respect of council rates and water rates for the rating three monthly cycle (council rates) or four monthly cycle (water rates), as applicable, in which the Completion Date falls, and the purchaser shall upon completion of this contract, accept this undertaking and shall make no objection, requisition or delay completion of this contract by reason of such rates being undischarged.

57 Planning Certificate

- (a) The Purchaser acknowledges that the Property is derived from a subdivision of the Precedent Land shown on the front page of this contract.
- (b) Subsequent to registration of the plan of subdivision with the Registrar General the Property will be allocated by Council an individual planning certificate.
- (c) The purchaser warrants that they are familiar with the planning certificates for the Precedent Land and in particular have satisfied themselves of the extent that the planning certificates of the Precedent Land apply to the Property, the vendor is not under any obligation to provide the purchaser with a planning certificate specific to the Property.

58 Electronic Settlement

- (a) If the parties agree to settle this sale electronically in accordance and compliance with the Electronic Conveyancing National Law by written notice to each other this clause will apply.
- (b) The provisions of this contract continue to apply as modified by the electronic settlement procedures unless for any reason a party notifies the other in writing that settlement can no longer be conducted electronically and there is a recognized exemption (together with a copy thereof) at which time the matter will proceed as a paper settlement.

In this event any disbursements incurred will be shared equally by the parties and adjusted at settlement and each party shall pay their own costs.

- (c) In the event the parties have elected to conduct the matter via PEXA, within seven (7) days of exchange or in the event that this contract is of an unregistered lot, within seven (7) days after the registration of the plan of subdivision creating the Property, the vendor will create and populate an electronic workspace for the matter, including the date and time of settlement and invite the purchaser and any discharging mortgagee to join, failing which the purchaser may create the workspace.
- (d) Within two (2) business days of receipt of the invitation to join the workspace the purchaser must join and create an electronic transfer and invite any incoming mortgagee to join the workspace.
- (e) The purchaser must stamp and validate the transfer within five (5) business days after the date of the creation of the PEXA workspace. This is an essential term of the contract solely for the benefit of the Vendor.
- (f) Anything that cannot be delivered electronically and the other party is entitled to receive at settlement (including an order on the agent, bank guarantees or relevant lease documentation) must be provided to the other party (if a document) in scan form prior to completion by loading into the PEXA workspace and if the original is required by posting to the other party to hold in escrow prior to completion together with an irrevocable authority to release the original document to the other party following financial completion. In the event that a party requests in writing that a document be returned as settlement has not completed as planned, the other party must immediately return the document to the requesting party.
- (g) Each party must undertake its best endeavours to:
 - a. accept the settlement by the date that is ten (10) business days prior to the completion date and they must ensure any bank associated with their role in the contract also accepts the settlement time by the date that is ten (10) business days prior to the completion date; and
 - b. ensure that all documents are completed and stamped and all financial matters are complete (other than the loading of funds) the day prior to completion.
- (h) Any notice served on a party in the electronic workspace must also be served in accordance with the condition of this contract relating to service of notices.

59 Residential Withholding of GST – NOTICE

- a) If the parties acknowledge that the supply under this contract is a supply of new residential premises or potential residential land under the A NEW TAX SYSTEM (GOODS AND SERVICES TAX) ACT 1999 (the Act) and this clause is a Vender notice in accordance with the Act requiring the purchaser's payment of a proportion calculated in accordance with this contract and notice directly to the Australian Taxation Office (ATO) under the Act.
- b) The parties agree the vendor has complied with its obligations under the Act by virtue of this clause and the disclosure on page 2 of the Contract.
- c) The purchaser warrants they will complete, in accordance with the ATO's requirements, the GST property settlement withholding notification form (or as superseded by the ATO) within two (2) business days of the date of contract.

- d) The purchaser must, within five (5) business days after the date of contract, notify the Vendor in writing of the LRN and PRN assigned to the transaction by the ATO to facilitate the reference necessary for the payment of the GST to the ATO.
- e) The purchaser will provide a copy of the GST Property Settlement Date Confirmation Form to the vendor a minimum of five (5) business days prior to completion. The purchaser warrants they will ensure the form is lodged with the ATO no later than the completion date.
- f) Clause 13.13 of this contract applies to the supply under this contract with the exception that clause 13.13.3 is varied such that the vendor will receive from the purchaser at completion and will then forward the settlement cheque to the ATO in the event of a manual settlement, as agent for the purchaser.
- g) The purchaser is liable for payment of one eleventh (1/11th) of the Purchase Price of this Contract on account of the Residential Withholding Component of the Purchase Price to the ATO.
- h) This clause applies to contracts entered into after 1 July 2018, or in the event that the vendor elects, by sending as written notice to the purchaser, to pay the GST to the ATO, on completion of this Contract.

60 Guarantee (Company Purchaser)

For the purposes of this contract, "Guarantor" means the person or persons who are officers of the purchaser company and who have witnessed or signed this contract for the purchaser or who have otherwise indicated that they give this guarantee.

The Guarantor gives this guarantee and indemnity in consideration of the vendor agreeing to enter into this contract.

The Guarantor unconditionally and irrevocably guarantees to the vendor the due and punctual performance and observance by the purchaser of the purchaser's obligations under this contract.

As a separate undertaking the Guarantor unconditionally and irrevocably indemnifies the vendor against all liability or loss arising from and any expenses incurred in connection with, a breach by the purchaser of this contract. It is not necessary for the vendor to incur expense or make payment before enforcing that right of indemnity.

As a separate undertaking the Guarantor unconditionally and irrevocably indemnifies the vendor against all liability or loss arising from, and any expenses incurred in connection with, a representation or warranty by the purchaser in this contract being incorrect or misleading.

The Guarantor waives any right it has of first requiring the vendor to commence proceedings or enforce any other right against the purchaser or any other person before claiming under this guarantee and indemnity.

The liabilities of the Guarantor under this clause as a guarantor indemnifier or principal debtor and the rights of the vendor under this guarantee and indemnity are not affected by anything which might otherwise affect them at law or in equity including but not limited to, one or more of the following:


Schedule One- Plan of Subdivision

PLAN FORM 6 (2017)	DEPOSITED PLAN ADMINISTRATION SHEET	Sheet 1 of 4 sheet(s)
Office Use Only	Office Use Only	
Registered:		
Title System:		
PLAN OF SUBDIVISION OF LOT 400 D.P.	LGA: MAITLAND Locality: LOCHINVAR Parish: GOSFORTH County: NORTHUMBERLAND	
<p align="center">Survey Certificate</p> <p>I, <u>NIGEL DELFS</u> of <u>Delfs Lascelles Pty Ltd, 260 Maitland Road Mayfield</u> a surveyor registered under the <i>Surveying and Spatial Information Act 2002</i>, certify that:</p> <p>*(a) The land shown in the plan was surveyed in accordance with the <i>Surveying and Spatial Information Regulation 2017</i>, is accurate and the survey was completed on, or</p> <p>*(b) The part of the land shown in the plan (*being/*excluding **) was surveyed in accordance with the <i>Surveying and Spatial Information Regulation 2017</i>, the part surveyed is accurate and the survey was completed on, the part not surveyed was compiled in accordance with that Regulation, or</p> <p>*(c) The land shown in this plan was compiled in accordance with the <i>Surveying and Spatial Information Regulation 2017</i>.</p> <p>Datum Line: 'X' - 'Y'</p> <p>Type: *Urban/*Rural</p> <p>The terrain is *Level-Undulating / *Steep-Mountainous.</p> <p>Signature: Dated:</p> <p>Surveyor Identification No: <u>8232</u> Surveyor registered under the <i>Surveying and Spatial information Act 2002</i></p> <p>* Strike through if inapplicable. ** Specify the land actually surveyed or specify any land shown in the plan that is not the subject of the survey.</p>	<p align="center">Crown Lands NSW/Western Lands Office Approval</p> <p>I, (Authorised Officer) in approving this plan certify that all necessary approvals in regard to the allocation of the land shown herein have been given.</p> <p>Signature:</p> <p>Date:</p> <p>File Number:</p> <p>Office:</p>	
	<p align="center">Subdivision Certificate</p> <p>I, *Authorised Person/*General Manager/*Accredited Certifier, certify that the provisions of section 6.15 Environmental Planning and Assessment Act 1979 have been satisfied in relation to the proposed subdivision, new road or reserve set out herein.</p> <p>Signature:</p> <p>Accreditation number:</p> <p>Consent Authority:</p> <p>Date of endorsement:</p> <p>Subdivision Certificate number:</p> <p>File number:</p> <p>* Strike through if inapplicable</p>	
Plans used in the preparation of survey/compilation. D.P.1216128 D.P.1232943 D.P.1252311 D.P.1260501	Statements of intention to dedicate public roads, create public reserves and drainage reserves, acquire/resume land. IT IS INTENDED TO DEDICATE THE EXTENSION OF JOHANNES STREET, MARIKA STREET, CHARLOTTE STREET AND BORDEAUX TERRACE TO THE PUBLIC AS PUBLIC ROAD. IT IS INTENDED TO DEDICATE LOT 551 TO THE PUBLIC AS DRAINAGE RESERVE.	
Surveyor's Reference: 20412	Signatures, Seals and Section 88B Statements should appear on PLAN FORM 6A	

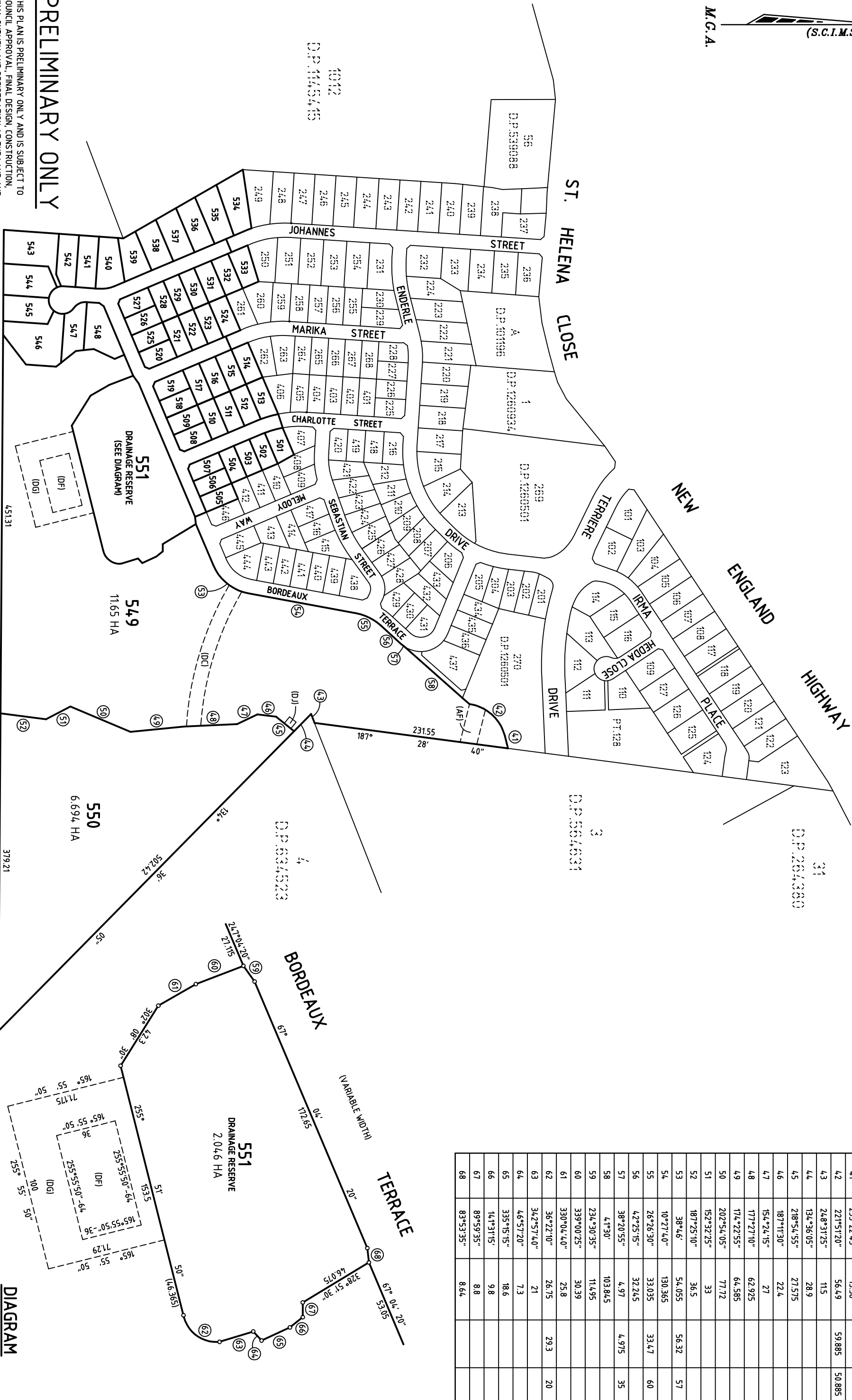
PLAN FORM 6A (2017)	DEPOSITED PLAN ADMINISTRATION SHEET	Sheet 2 of 4 sheet(s)
Office Use Only		Office Use Only
Registered:		This sheet is for the provision of the following information as required: <ul style="list-style-type: none"> • A schedule of lots and addresses - See 60(c) <i>SSI Regulation 2017</i> • Statements of intention to create and release affecting interests in accordance with section 88B <i>Conveyancing Act 1919</i> • Signatures and seals - See 195D <i>Conveyancing Act 1919</i> • Any information which cannot fit in the appropriate panel of sheet 1 of the administration sheets.
PLAN OF SUBDIVISION OF LOT 400 D.P.		
Subdivision Certificate number : Date of Endorsement :		
<p>PURSUANT TO SECTION 88B OF THE CONVEYANCING ACT, 1919, AS AMENDED, IT IS INTENDED TO CREATE:-</p> <ol style="list-style-type: none"> 1. EASEMENT FOR ASSET PROTECTION ZONE 10 WIDE (DA) 2. EASEMENT FOR ASSET PROTECTION ZONE 20 WIDE (DB) 3. RIGHT OF ACCESS 23 WIDE (DC) 4. EASEMENT TO DRAIN WATER 5 WIDE (DD) 5. EASEMENT FOR ASSET PROTECTION ZONE 24 WIDE (DE) 6. POSITIVE COVENANT (DF) 7. EASEMENT FOR ASSET PROTECTION ZONE VARIABLE WIDTH (DG) 8. EASEMENT TO DRAIN WATER 1.5 WIDE (DH) 9. POSITIVE COVENANT (FENCING) 10. RESTRICTION ON THE USE OF LAND 11. RESTRICTION ON THE USE OF LAND 12. EASEMENT TO DRAIN WATER 10 WIDE (DJ) <p>TO RELEASE:-</p> <ol style="list-style-type: none"> 1. EASEMENT FOR TEMPORARY ASSET PROTECTION ZONE VARIABLE WIDTH (D.P.) <p style="text-align: center;">If space is insufficient use additional annexure sheet</p>		
Surveyor's Reference: 20412		

PLAN FORM 6A (2017)	DEPOSITED PLAN ADMINISTRATION SHEET	Sheet 3 of 4 sheet(s)
Office Use Only Registered:	Office Use Only	
PLAN OF SUBDIVISION OF LOT 400 D.P.	<div>This sheet is for the provision of the following information as required:</div> <ul style="list-style-type: none">• A schedule of lots and addresses - See 60(c) <i>SSI Regulation 2017</i>• Statements of intention to create and release affecting interests in accordance with section 88B <i>Conveyancing Act 1919</i>• Signatures and seals - See 195D <i>Conveyancing Act 1919</i>• Any information which cannot fit in the appropriate panel of sheet 1 of the administration sheets.	
Subdivision Certificate number : Date of Endorsement :		
STREET ADDRESS SCHEDULE		
If space is insufficient use additional annexure sheet		
Surveyor's Reference: 20412		

PLAN FORM 6A (2017)	DEPOSITED PLAN ADMINISTRATION SHEET	Sheet 4 of 4 sheet(s)
Office Use Only		Office Use Only
Registered:		
PLAN OF SUBDIVISION OF LOT 400 D.P.		
Subdivision Certificate number :		This sheet is for the provision of the following information as required: <ul style="list-style-type: none">• A schedule of lots and addresses - See 60(c) <i>SSI Regulation 2017</i>• Statements of intention to create and release affecting interests in accordance with section 88B <i>Conveyancing Act 1919</i>• Signatures and seals - See 195D <i>Conveyancing Act 1919</i>• Any information which cannot fit in the appropriate panel of sheet 1 of the administration sheets.
Date of Endorsement :		
<div>EXECUTED by THORNTON LAND) COMPANY PTY LIMITED) (A.C.N. 074 352 962)) in accordance with Section 127 of) the Corporations Act)</div> <div><div>..... Name:</div><div>Position:</div></div> <div><div>..... Name:</div><div>Position:</div></div> <div><div>Mortgage under Mortgage No) Signed at this day) of 20 for National) Australia Bank Limited ABN) by) its duly appointed Attorney under Power of) Attorney No. Book)</div><div><div>..... Signature of Witness/Bank Officer</div><div>..... Print name of Witness/Bank Officer</div><div>..... Address of Witness/Bank Officer</div></div><div><div>..... Signature of Attorney (Level) Attorney)</div></div><div>If space is insufficient use additional annexure sheet</div></div>		
Surveyor's Reference: 20412		



M.G.A.



Short Line & Arc Table			
Number	Chord Bearing	Chord Distance	Arc Length
41	255°22'4.5"	15.58	
42	221°51'20"	56.49	59.885
43	248°31'25"	11.5	
44	134°36'05"	28.9	
45	218°54'55"	21.575	
46	187°11'30"	22.4	
47	154°24'15"	27	
48	177°27'10"	62.925	
49	1714°22'55"	64.585	
50	202°54'05"	77.12	
51	152°32'25"	33	
52	187°25'10"	36.5	
53	38°46'	54.055	56.32
54	10°27'4.0"	130.365	
55	26°26'30"	33.035	33.47
56	42°25'15"	32.245	
57	38°20'55"	4.97	4.975
58	41°30'	103.845	
59	234°30'35"	11.495	
60	339°00'25"	30.39	
61	330°04'4.0"	25.8	
62	36°22'10"	26.75	29.3
63	342°57'40"	21	
64	46°57'20"	7.3	
65	335°15'15"	18.6	
66	141°31'15"	9.8	
67	89°59'35"	8.8	
68	83°53'35"	8.64	

PRELIMINARY ONLY

THIS PLAN IS PRELIMINARY ONLY AND IS SUBJECT TO COUNCIL APPROVAL, FINAL DESIGN, CONSTRUCTION, FINAL SURVEY AND REGISTRATION AT THE LAND AND PROPERTY INFORMATION, SYDNEY.

- (AF) EASEMENT TO DRAIN WATER VARIABLE WIDTH (D.P. 1260501)
- (DC) RIGHT OF ACCESS 23 WIDE
- (DF) POSITIVE COVENANT
- (DG) EASEMENT FOR ASSET PROTECTION ZONE VARIABLE WIDTH
- (DJ) EASEMENT TO DRAIN WATER 10 WIDE

SURVEYOR		PLAN OF SUBDIVISION OF LOT 4.00 D.P.		REGISTERED		D.P.
Name:	NIGEL DELFS					
Date:						
Reference:	20412					
LGA:		MAITLAND				
Locality:		LOCHINVAR				
Reduction Ratio 1:3000						
Lengths are in metres.						

DIAGRAM NOT TO SCALE



PRELIMINARY ONLY

THIS PLAN IS PRELIMINARY ONLY AND IS SUBJECT TO COUNCIL APPROVAL, FINAL DESIGN, CONSTRUCTION, FINAL SURVEY AND REGISTRATION AT THE LAND AND PROPERTY INFORMATION, SYDNEY.

Short Line & Arc Table			
Number	Chord Bearing	Chord Distance	Arc Length/Radius
1	292°04'20"	5.655	
2	22°04'20"	5.655	
3	292°04'20"	5.655	
14	157°47'50"	2.82	2.82
15	338°08'50"	4.825	4.825
16	344°03'25"	21.66	21.685
17	337°19'	0.95	0.95
18	344°13'45"	22.175	22.21
68	83°53'35"	8.64	

SURVEYOR Name: NIGEL DELFS Date: Reference: 20412	PLAN OF SUBDIVISION OF LOT 400 D.P.	LGA: MAITLAND Locality: LOCHINVAR Reduction Ratio 1:500 Lengths are in metres.	REGISTERED	D.P.
--	-------------------------------------	---	------------	------



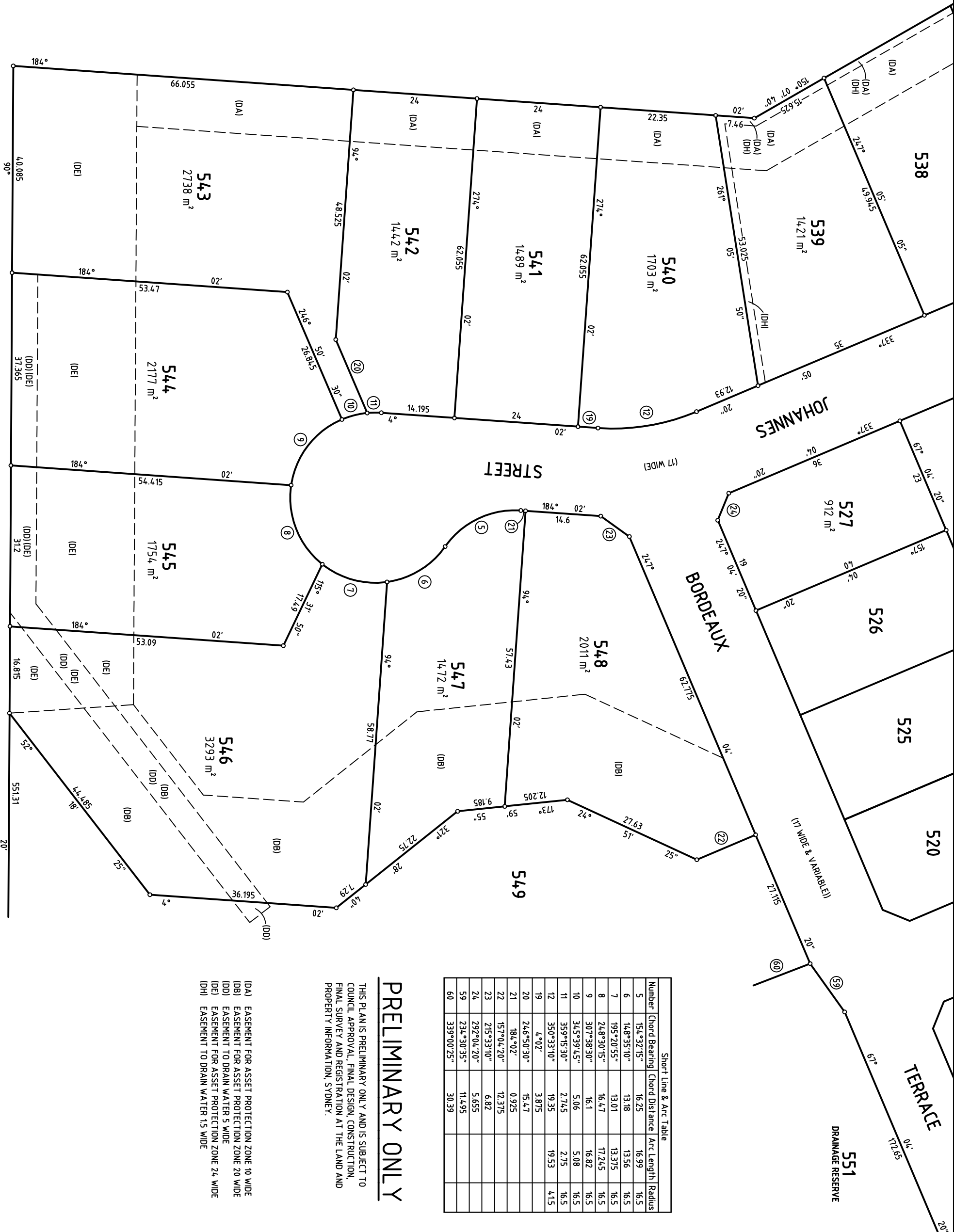
(AA) EASEMENT TO DRAIN WATER 1.5 WIDE (D.P.)
(DA) EASEMENT FOR ASSET PROTECTION ZONE 10 WIDE
(DH) EASEMENT TO DRAIN WATER 1.5 WIDE

PRELIMINARY ONLY

THIS PLAN IS PRELIMINARY ONLY AND IS SUBJECT TO COUNCIL APPROVAL, FINAL DESIGN, CONSTRUCTION, FINAL SURVEY AND REGISTRATION AT THE LAND AND PROPERTY INFORMATION, SYDNEY.

Short Line & Arc Table			
Number	Chord Bearing	Chord Distance	Arc Length/ Radius
4	22°04.20"	5.655	
13	339°35'	11.26	11.265 / 128.5

SURVEYOR Name: NIGEL DELFS Date: Reference: 20412	PLAN OF SUBDIVISION OF LOT 4.00 D.P.	LGA: MAITLAND Locality: LOCHINVAR Reduction Ratio 1:500 Lengths are in metres.	REGISTERED	D.P.
--	--------------------------------------	---	------------	------



Short Line & Arc Table			
Number	Chord Bearing	Chord Distance	Arc Length Radius
5	154°32'15"	16.25	16.99 16.5
6	148°35'10"	13.18	13.56 16.5
7	195°20'55"	13.01	13.375 16.5
8	248°30'15"	16.47	17.245 16.5
9	307°38'30"	16.1	16.82 16.5
10	345°39'45"	5.06	5.08 16.5
11	359°15'30"	2.745	2.75 16.5
12	350°33'10"	19.35	19.53 4.15
19	4°02'	3.875	
20	246°50'30"	15.47	
21	184°02'	0.925	
22	157°04'20"	12.375	
23	215°33'10"	6.82	
24	292°04'20"	5.655	
59	234°30'35"	11.495	
60	339°00'25"	30.39	

PRELIMINARY ONLY

THIS PLAN IS PRELIMINARY ONLY AND IS SUBJECT TO COUNCIL APPROVAL, FINAL DESIGN, CONSTRUCTION, FINAL SURVEY AND REGISTRATION AT THE LAND AND PROPERTY INFORMATION, SYDNEY.

- (DA) EASEMENT FOR ASSET PROTECTION ZONE 10 WIDE
- (DB) EASEMENT FOR ASSET PROTECTION ZONE 20 WIDE
- (DD) EASEMENT TO DRAIN WATER 5 WIDE
- (DE) EASEMENT FOR ASSET PROTECTION ZONE 24 WIDE
- (DH) EASEMENT TO DRAIN WATER 15 WIDE

SURVEYOR Name: NIGEL DELFS Date: Reference: 20412	PLAN OF SUBDIVISION OF LOT 400 D.P.	LGA: MAITLAND Locality: LOCHINVAR Reduction Ratio 1500 Lengths are in metres.	REGISTERED	D.P.
--	-------------------------------------	--	------------	------

**INSTRUMENT SETTING OUT TERMS OF EASEMENTS TO BE CREATED PURSUANT TO
SECTION 88B OF THE CONVEYANCING ACT, 1919**

LENGTHS ARE IN METRES

(Sheet 1 of 10 sheets)

Plan:

Subdivision of Lot 400 DP XXXXXXXX
covered by Subdivision Certificate
No:

**Full name and address of
Proprietors of Land:**

**Thornton Land Company Pty Limited
(A.C.N. 074 352 962)
1 Hartley Drive, Thornton 2322**

PART 1 (CREATION)

Number of item shown in the intention panel on the plan	Identity of easement, profit a prendre, restriction or positive covenant to be created and referred to in the plan.	Burdened lot(s) or parcel(s):	Benefited lot(s), road(s), bodies or Prescribed Authorities:
1	Easement for Asset Protection Zone 10 Wide (DA)	Lots 534 to 543 inclusive	Maitland City Council
2	Easement for Asset Protection Zone 20 Wide (DB)	Lots 546 to 548 inclusive	Maitland City Council
3	Right of Access 23 Wide (DC)	549	550
4	Easement to Drain Water 5 Wide (DD)	544 545 546 549	543 543, 544 543, 544 & 545 543, 544, 555 & 546
5	Easement for Asset Protection Zone 24 Wide (DE)	Lots 543 to 546 inclusive	Maitland City Council
6	Restriction of the Use of Land (DF)	Part of Lot 549	Maitland City Council
7	Easement for Asset Protection Zone Variable Width (DG)	549	Maitland City Council

**INSTRUMENT SETTING OUT TERMS OF EASEMENTS TO BE CREATED PURSUANT TO
SECTION 88B OF THE CONVEYANCING ACT, 1919**

LENGTHS ARE IN METRES

(Sheet 2 of 10 sheets)

Plan:

Subdivision of Lot 400 DP XXXXXXXX
covered by Subdivision Certificate
No:

8	Easement to Drain Water 1.5 Wide (DH)	502 503 504 506 515 516 517 518 535 536 537 538 539	501 501 & 502 501,502 & 503 501,502,503 & 504 514 514 & 515 514,515 & 516 514,515,516 & 517 534 & Lots 247,248,249 DP 1260501 534,535 & Lots 247,248,249 DP 1260501 534,535,536 & Lots 247,248, 249 DP 1260501 534,535,536,537 & Lots 247,248,249 DP 1260501 534,535,536,537,538 & Lots 247,248,249 DP 1260501
9	Positive Covenant (Fencing)	534 to 546 inclusive	Maitland City Council
10	Restriction on the Use of Land	All Lots except Lot 549, 550 & 551	Every Other Lot except Lots 549, 550 & 551
11	Restriction on the Use of Land	550	Maitland City Council
12	Easement to Drain Water 10 Wide (DJ)	549	550 & Maitland City Council

PART 1A (RELEASE)

Number of item shown in the intention panel on the plan	Identity of easement, profit a prendre, restriction or positive covenant to be created and referred to in the plan.	Burdened lot(s) or parcel(s):	Benefited lot(s), road(s), bodies or Prescribed Authorities:
1	Easement for Temporary Asset Protection Zone Variable Width (vide DP XXX)	400 D.P. XXX	Maitland City Council

**INSTRUMENT SETTING OUT TERMS OF EASEMENTS TO BE CREATED PURSUANT TO
SECTION 88B OF THE CONVEYANCING ACT, 1919**

LENGTHS ARE IN METRES

(Sheet 3 of 10 sheets)

Plan:

Subdivision of Lot 400 DP XXXXXXXX
covered by Subdivision Certificate
No:

PART 2 (TERMS)

1. Terms of the easement, profit a prendre, restriction, or positive covenant firstly referred to in the abovementioned plan.

Full and free right for the Authority benefited and every person authorised by them from time to time, and at all times to enter onto the Lot Burdened within the site of the easement indicated as (DA) on the plan ("Asset Protection Zone"), to inspect the site and ensure that the site of the easement is being maintained as an Inner Protection Area (IPA) as outlined within "Planning for Bush Fire Protection 2006".

(a) In exercising its rights, the Authority benefited must:

- (i) cause as little inconvenience as is practicable to the registered proprietor of the Lot Burdened.
- (ii) cause as little damage as is practicable to the Lot Burdened and any improvement on it;
- (iii) make good within a reasonable time any damage it causes to the surface of the Lot Burdened and any improvement on it; and

(b) The registered proprietor of the Lot Burdened must ensure that the IPA comprises:

- (i) Minimal fine fuel at ground level
- (ii) Grass mowed or grazed
- (iii) Trees and shrubs retained as clumps or islands and do not take up more than 20% of the area.
- (iv) Trees and shrubs located far enough from buildings so that they will not ignite the building
- (v) Garden beds with flammable shrubs not located under trees or within 10 metres of any window or doors
- (vi) Minimal plant species that keep dead material or drop large quantities of ground fuel
- (vii) Tree canopy cover not more than 15%
- (viii) Tree canopies not located within 2 metres of the building
- (ix) Trees separated by 2-5 metres and do not provide a continuous canopy from the hazard to the building; and
- (x) Lower limbs of trees removed up to a height of 2 metres above the ground.

(c) The Authority Benefited and the registered proprietor of the Lot Burdened covenant and agree that the proprietor of the Lot Burdened will maintain the Asset Protection Zone being the subject of this easement so that the Asset Protection Zone possesses at all relevant times the characteristics of an Inner Protection Area as defined in (b).

(d) The cost of such maintaining the Asset Protection Zone will be borne by the proprietor of the Lot Burdened.

**INSTRUMENT SETTING OUT TERMS OF EASEMENTS TO BE CREATED PURSUANT TO
SECTION 88B OF THE CONVEYANCING ACT, 1919**

LENGTHS ARE IN METRES

(Sheet 4 of 10 sheets)

Plan:

Subdivision of Lot 400 DP XXXXXXXX
covered by Subdivision Certificate
No:

2. Terms of the easement, profit a prendre, restriction, or positive covenant secondly referred to in the abovementioned plan.

Full and free right for the Authority benefited and every person authorised by them from time to time, and at all times to enter onto the Lot Burdened within the site of the easement indicated as (DB) on the plan ("Asset Protection Zone"), to inspect the site and ensure that the site of the easement is being maintained as an Inner Protection Area (IPA) as outlined within "Planning for Bush Fire Protection 2006".

(a) In exercising its rights, the Authority benefited must:

- (i) cause as little inconvenience as is practicable to the registered proprietor of the Lot Burdened.
- (ii) cause as little damage as is practicable to the Lot Burdened and any improvement on it;
- (iii) make good within a reasonable time any damage it causes to the surface of the Lot Burdened and any improvement on it; and

(b) The registered proprietor of the Lot Burdened must ensure that the IPA comprises:

- (i) Minimal fine fuel at ground level
- (ii) Grass mowed or grazed
- (iii) Trees and shrubs retained as clumps or islands and do not take up more than 20% of the area.
- (iv) Trees and shrubs located far enough from buildings so that they will not ignite the building
- (v) Garden beds with flammable shrubs not located under trees or within 10 metres of any window or doors
- (vi) Minimal plant species that keep dead material or drop large quantities of ground fuel
- (vii) Tree canopy cover not more than 15%
- (viii) Tree canopies not located within 2 metres of the building
- (ix) Trees separated by 2-5 metres and do not provide a continuous canopy from the hazard to the building; and
- (x) Lower limbs of trees removed up to a height of 2 metres above the ground.

(c) The Authority Benefited and the registered proprietor of the Lot Burdened covenant and agree that the proprietor of the Lot Burdened will maintain the Asset Protection Zone being the subject of this easement so that the Asset Protection Zone possesses at all relevant times the characteristics of an Inner Protection Area as defined in (b).

(d) The cost of such maintaining the Asset Protection Zone will be borne by the proprietor of the Lot Burdened.

**INSTRUMENT SETTING OUT TERMS OF EASEMENTS TO BE CREATED PURSUANT TO
SECTION 88B OF THE CONVEYANCING ACT, 1919**

LENGTHS ARE IN METRES

(Sheet 5 of 10 sheets)

Plan:

Subdivision of Lot 400 DP XXXXXXXX
covered by Subdivision Certificate
No:

3. Terms of the easement, profit a prendre, restriction, or positive covenant fifthly referred to in the abovementioned plan.

Full and free right for the Authority benefited and every person authorised by them from time to time, and at all times to enter onto the Lot Burdened within the site of the easement indicated as (DE) on the plan ("Asset Protection Zone"), to inspect the site and ensure that the site of the easement is being maintained as an Inner Protection Area (IPA) as outlined within "Planning for Bush Fire Protection 2006".

(a) In exercising its rights, the Authority benefited must:

- (i) cause as little inconvenience as is practicable to the registered proprietor of the Lot Burdened.
- (ii) cause as little damage as is practicable to the Lot Burdened and any improvement on it;
- (iii) make good within a reasonable time any damage it causes to the surface of the Lot Burdened and any improvement on it; and

(b) The registered proprietor of the Lot Burdened must ensure that the IPA comprises:

- (i) Minimal fine fuel at ground level
- (ii) Grass mowed or grazed
- (iii) Trees and shrubs retained as clumps or islands and do not take up more than 20% of the area.
- (iv) Trees and shrubs located far enough from buildings so that they will not ignite the building
- (v) Garden beds with flammable shrubs not located under trees or within 10 metres of any window or doors
- (vi) Minimal plant species that keep dead material or drop large quantities of ground fuel
- (vii) Tree canopy cover not more than 15%
- (viii) Tree canopies not located within 2 metres of the building
- (ix) Trees separated by 2-5 metres and do not provide a continuous canopy from the hazard to the building; and
- (x) Lower limbs of trees removed up to a height of 2 metres above the ground.

(c) The Authority Benefited and the registered proprietor of the Lot Burdened covenant and agree that the proprietor of the Lot Burdened will maintain the Asset Protection Zone being the subject of this easement so that the Asset Protection Zone possesses at all relevant times the characteristics of an Inner Protection Area as defined in (b).

(d) The cost of such maintaining the Asset Protection Zone will be borne by the proprietor of the Lot Burdened.

4. Terms of the easement, profit a prendre, restriction, or positive covenant sixthly referred to in the abovementioned plan.

No habitable dwelling may be constructed or permitted to remain constructed on Lot 549 unless that habitable dwelling is constructed with the area designated (DF) on the plan.

**INSTRUMENT SETTING OUT TERMS OF EASEMENTS TO BE CREATED PURSUANT TO
SECTION 88B OF THE CONVEYANCING ACT, 1919**

LENGTHS ARE IN METRES

(Sheet 6 of 10 sheets)

Plan:

Subdivision of Lot 400 DP XXXXXXXX
covered by Subdivision Certificate
No:

5. Terms of the easement, profit a prendre, restriction, or positive covenant seventhly referred to in the abovementioned plan.

Full and free right for the Authority benefited and every person authorised by them from time to time, and at all times to enter onto the Lot Burdened within the site of the easement indicated as (DG) on the plan ("Asset Protection Zone"), to inspect the site and ensure that the site of the easement is being maintained as an Inner Protection Area (IPA) as outlined within "Planning for Bush Fire Protection 2006".

(a) In exercising its rights, the Authority benefited must:

- (i) cause as little inconvenience as is practicable to the registered proprietor of the Lot Burdened.
- (ii) cause as little damage as is practicable to the Lot Burdened and any improvement on it;
- (iii) make good within a reasonable time any damage it causes to the surface of the Lot Burdened and any improvement on it; and

(b) The registered proprietor of the Lot Burdened must ensure that the IPA comprises:

- (i) Minimal fine fuel at ground level
- (ii) Grass mowed or grazed
- (iii) Trees and shrubs retained as clumps or islands and do not take up more than 20% of the area.
- (iv) Trees and shrubs located far enough from buildings so that they will not ignite the building
- (v) Garden beds with flammable shrubs not located under trees or within 10 metres of any window or doors
- (vi) Minimal plant species that keep dead material or drop large quantities of ground fuel
- (vii) Tree canopy cover not more than 15%
- (viii) Tree canopies not located within 2 metres of the building
- (ix) Trees separated by 2-5 metres and do not provide a continuous canopy from the hazard to the building; and
- (x) Lower limbs of trees removed up to a height of 2 metres above the ground.

(c) The Authority Benefited and the registered proprietor of the Lot Burdened covenant and agree that the proprietor of the Lot Burdened will maintain the Asset Protection Zone being the subject of this easement so that the Asset Protection Zone possesses at all relevant times the characteristics of an Inner Protection Area as defined in (b).

(d) The cost of such maintaining the Asset Protection Zone will be borne by the proprietor of the Lot Burdened.

6. Terms of the easement, profit a prendre, restriction, or positive covenant ninthly referred to in the abovementioned plan.

The owner of the lot burdened shall maintain a post and rail fence on the common boundary with Lot 1012 DP1145415 and Lot 2 DP 634523.

**INSTRUMENT SETTING OUT TERMS OF EASEMENTS TO BE CREATED PURSUANT TO
SECTION 88B OF THE CONVEYANCING ACT, 1919**

LENGTHS ARE IN METRES

(Sheet 7 of 10 sheets)

Plan:

Subdivision of Lot 400 DP XXXXXXXX
covered by Subdivision Certificate
No:

7. Terms of the easement, profit a prendre, restriction, or positive covenant tenthly referred to in the abovementioned plan.

Dwelling houses

- 7.1 No dwelling house may be erected or permitted to remain erected on any lot burdened having a total internal floor area of less than 180 m² exclusive of car accommodation, external landings and patios.
- 7.2 No dwelling house shall be erected or permitted to remain erected on any lot burdened having a roof of other than tiles (terracotta or cement) or non-reflective Colorbond. Untreated zincalume is prohibited.
- 7.3 Not more than one main residential dwelling shall be erected on any lot burdened.
- 7.4 No existing dwelling house or relocatable type dwelling or existing shed or relocatable type shed shall be partially or wholly moved to, placed on, re-erected or permitted to remain on any lot burdened.

Fencing of common boundaries

- 7.5 No fence shall be erected or permitted to remain on the front boundary (being a boundary fronting a public road) of the lot burdened of materials other than rural style post and wire, post and rail or post and wire mesh.
- 7.6 No fence shall be erected or permitted to remain on any boundary of the lot burdened with a painted or coated surface unless the painted or coated surface is a dark to medium dark colour.
- 7.7 No fence shall be erected on a lot burdened unless it is erected without expense to Thornton Land Company Pty Limited, its successors and permitted assigns other than Purchasers on sale.

Prohibited activities

- 7.8 No obnoxious, noisy or offensive occupation, trade or business shall be conducted or carried on any lot burdened.
- 7.9 No structure of a temporary character, basement, tent, shack, garage, trailer, camper, caravan or any other building may be used at any time as residential accommodation on the lot burdened.
- 7.10 No temporary structure, caravan, camper or detached ancillary building may be permitted to remain erected on a lot burdened prior to the issue of an Occupation Certificate for the dwelling house erected on the lot burdened.

**INSTRUMENT SETTING OUT TERMS OF EASEMENTS TO BE CREATED PURSUANT TO
SECTION 88B OF THE CONVEYANCING ACT, 1919**

LENGTHS ARE IN METRES

(Sheet 8 of 10 sheets)

Plan:

Subdivision of Lot 400 DP XXXXXXXX
covered by Subdivision Certificate
No:

- 7.11 No motor truck, lorry or semi-trailer with a load carrying capacity exceeding 2.5 tonnes shall be parked or permitted to remain on any lot burdened unless the same is being used in connection with the erection of a dwelling on the relevant lot burdened and only prior to occupation of the dwelling.
- 7.12 No boat, trailer, caravan, camper or other vehicle intended to be towed may be placed, parked, stored or permitted to remain on the lot burdened unless same is located behind the dwelling house erected on the lot burdened.

Acknowledgment of Covenants

- 7.13 The proprietor of a burdened lot acknowledges that prior to purchasing the subject lot they have made their own inquiries about the nature and effect of these covenants.
- 7.14 The proprietor of a burdened lot acknowledges that the burden of the covenants in this instrument run with the lot for the benefit of each other proprietor of a lot in a subdivision, excluding land which is not residential, and shall be enforceable against the proprietor of each and every lot from time to time so burdened.
- 7.15 The proprietor of each lot acknowledges that the covenants are separate from each other and if any covenant is declared invalid or unenforceable then the remaining restrictive covenants will not be affected and each remaining covenant will be valid and enforceable to the full extent permitted by law.

Any release, variation or modification of these restrictions will be made and done in all respects at the cost and expense of the person or persons requesting same.

The name of the person having the power to release, vary or modify this Restriction as to User is Thornton Land Company Pty Limited and if Thornton Land Company Pty Limited no longer exist or is not the registered proprietor of the land comprised in the plan of subdivision then the person or persons for the time being the registered proprietor of land in the plan of subdivision within 50 metres of the lot burdened shall be empowered to release or vary the restriction

8. Terms of the easement, profit of prendre, restriction, or positive covenant eleventhly referred to in the abovementioned plan.

No form of development or works may be undertaken on the Lot Burdened or the Right of Access 23 wide providing access to the Lot Burdened under the terms of Development Consent 2019/958. Maitland City Council the Authority benefited agree to release the Restriction on the Lot Burdened once a separate development consent has been issued for the development of the Lot burdened.

**INSTRUMENT SETTING OUT TERMS OF EASEMENTS TO BE CREATED PURSUANT TO
SECTION 88B OF THE CONVEYANCING ACT, 1919**

LENGTHS ARE IN METRES

(Sheet 9 of 10 sheets)

Plan:

Subdivision of Lot 400 DP XXXXXXXX
covered by Subdivision Certificate
No:

**Name of person or Authority empowered to release, vary or modify the easements
numbered 8 in the plan**

The registered proprietor of the Lot burdened with the consent of Maitland City Council

Maitland City Council by its authorised delegate pursuant to s.377 Local Government Act 1993

Signature of delegate

Name of delegate

I certify that I am an eligible witness and that the delegate signed in my presence

Signature of Witness

Name of Witness

Address of Witness

EXECUTED by Thornton Land Company)
PTY LIMITED (A.C.N. 118 291 026))
in accordance with Section 127 of the)
Corporations Act)

Director

Director

PLAN FORM 6 (2017)	DEPOSITED PLAN ADMINISTRATION SHEET	Sheet 1 of 5 sheet(s)
Office Use Only	Office Use Only	
Registered:		
Title System:		
PLAN OF SUBDIVISION OF LOT 200 D.P.1260501	LGA: MAITLAND Locality: LOCHINVAR Parish: GOSFORTH County: NORTHUMBERLAND	
<p align="center">Survey Certificate</p> <p>I, NIGEL DELFS of Delfs Lascelles Pty Ltd, 260 Maitland Road Mayfield a surveyor registered under the <i>Surveying and Spatial Information Act 2002</i>, certify that:</p> <p>*(a) The land shown in the plan was surveyed in accordance with the <i>Surveying and Spatial Information Regulation 2017</i>, is accurate and the survey was completed on , or</p> <p>*(b) The part of the land shown in the plan (*being/*excluding **) was surveyed in accordance with the <i>Surveying and Spatial Information Regulation 2017</i>, the part surveyed is accurate and the survey was completed on, the part not surveyed was compiled in accordance with that Regulation, or</p> <p>*(c) The land shown in this plan was compiled in accordance with the <i>Surveying and Spatial Information Regulation 2017</i>.</p> <p>Datum Line: 'X' - 'Y'</p> <p>Type: *Urban/*Rural</p> <p>The terrain is *Level-Undulating / *Steep-Mountainous.</p> <p>Signature: Dated:</p> <p>Surveyor Identification No: 8232</p> <p>Surveyor registered under the <i>Surveying and Spatial information Act 2002</i></p> <p>* Strike through if inapplicable. ** Specify the land actually surveyed or specify any land shown in the plan that is not the subject of the survey.</p>	<p align="center">Crown Lands NSW/Western Lands Office Approval</p> <p>I, (Authorised Officer) in approving this plan certify that all necessary approvals in regard to the allocation of the land shown herein have been given.</p> <p>Signature:</p> <p>Date:</p> <p>File Number:</p> <p>Office:</p>	
	<p align="center">Subdivision Certificate</p> <p>I, *Authorised Person/*General Manager/*Accredited Certifier, certify that the provisions of section 6.15 Environmental Planning and Assessment Act 1979 have been satisfied in relation to the proposed subdivision, new road or reserve set out herein.</p> <p>Signature:</p> <p>Accreditation number:</p> <p>Consent Authority:</p> <p>Date of endorsement:</p> <p>Subdivision Certificate number:</p> <p>File number:</p> <p>* Strike through if inapplicable</p>	
Plans used in the preparation of survey/compilation. D.P.1216128 D.P.1232943 D.P.1252311 D.P.1260501	Statements of intention to dedicate public roads, create public reserves and drainage reserves, acquire/resume land. IT IS INTENDED TO DEDICATE SEBASTIAN STREET, MELODY WAY & THE EXTENSION OF CHARLOTTE STREET & BORDEAUX TERRACE TO THE PUBLIC AS PUBLIC ROAD. IT IS INTENDED TO DEICATE LOT 438 TO THE PUBLIC AS DRAINAGE RESERVE.	
Surveyor's Reference: 19508	Signatures, Seals and Section 88B Statements should appear on PLAN FORM 6A	

PLAN FORM 6A (2017)	DEPOSITED PLAN ADMINISTRATION SHEET	Sheet 2 of 5 sheet(s)
Office Use Only		Office Use Only
Registered:		<p>This sheet is for the provision of the following information as required:</p> <ul style="list-style-type: none"> • A schedule of lots and addresses - See 60(c) <i>SSI Regulation 2017</i> • Statements of intention to create and release affecting interests in accordance with section 88B <i>Conveyancing Act 1919</i> • Signatures and seals - See 195D <i>Conveyancing Act 1919</i> • Any information which cannot fit in the appropriate panel of sheet 1 of the administration sheets.
PLAN OF SUBDIVISION OF LOT 200 D.P.1260501		
Subdivision Certificate number : Date of Endorsement :		
<p>PURSUANT TO SECTION 88B OF THE CONVEYANCING ACT, 1919, AS AMENDED, IT IS INTENDED TO CREATE:-</p> <ol style="list-style-type: none"> 1. EASEMENT TO DRAIN WATER 1.5 WIDE (CA) 2. EASEMENT FOR ASSET PROTECTION ZONE 10, 14 WIDE & VARIABLE WIDTH (CB) 3. RESTRICTION ON THE USE OF LAND 4. EASEMENT FOR TEMPORARY PROTECTION ZONE VARIABLE WIDTH (CC) 5. EASEMENT FOR ELECTRICITY & OTHER PURPOSES 2.05 WIDE (CD) <p>TO RELEASE:-</p> <ol style="list-style-type: none"> 1. EASEMENT TO DRAIN WATER VARIABLE WIDTH (D.P.1260501) 2. EASEMENT FOR TEMPORARY ASSET PROTECTION ZONE VARIABLE WIDTH (D.P.1260501) 		
<p>If space is insufficient use additional annexure sheet</p>		
<p>Surveyor's Reference: 19508</p>		

PLAN FORM 6A (2017)	DEPOSITED PLAN ADMINISTRATION SHEET	Sheet 3 of 5 sheet(s)
Office Use Only Registered:	Office Use Only	
PLAN OF SUBDIVISION OF LOT 200 D.P.1260501	<div>This sheet is for the provision of the following information as required:</div> <ul style="list-style-type: none">• A schedule of lots and addresses - See 60(c) <i>SSI Regulation 2017</i>• Statements of intention to create and release affecting interests in accordance with section 88B <i>Conveyancing Act 1919</i>• Signatures and seals - See 195D <i>Conveyancing Act 1919</i>• Any information which cannot fit in the appropriate panel of sheet 1 of the administration sheets.	
Subdivision Certificate number : Date of Endorsement :		
STREET ADDRESS SCHEDULE		
If space is insufficient use additional annexure sheet		
Surveyor's Reference: 19508		

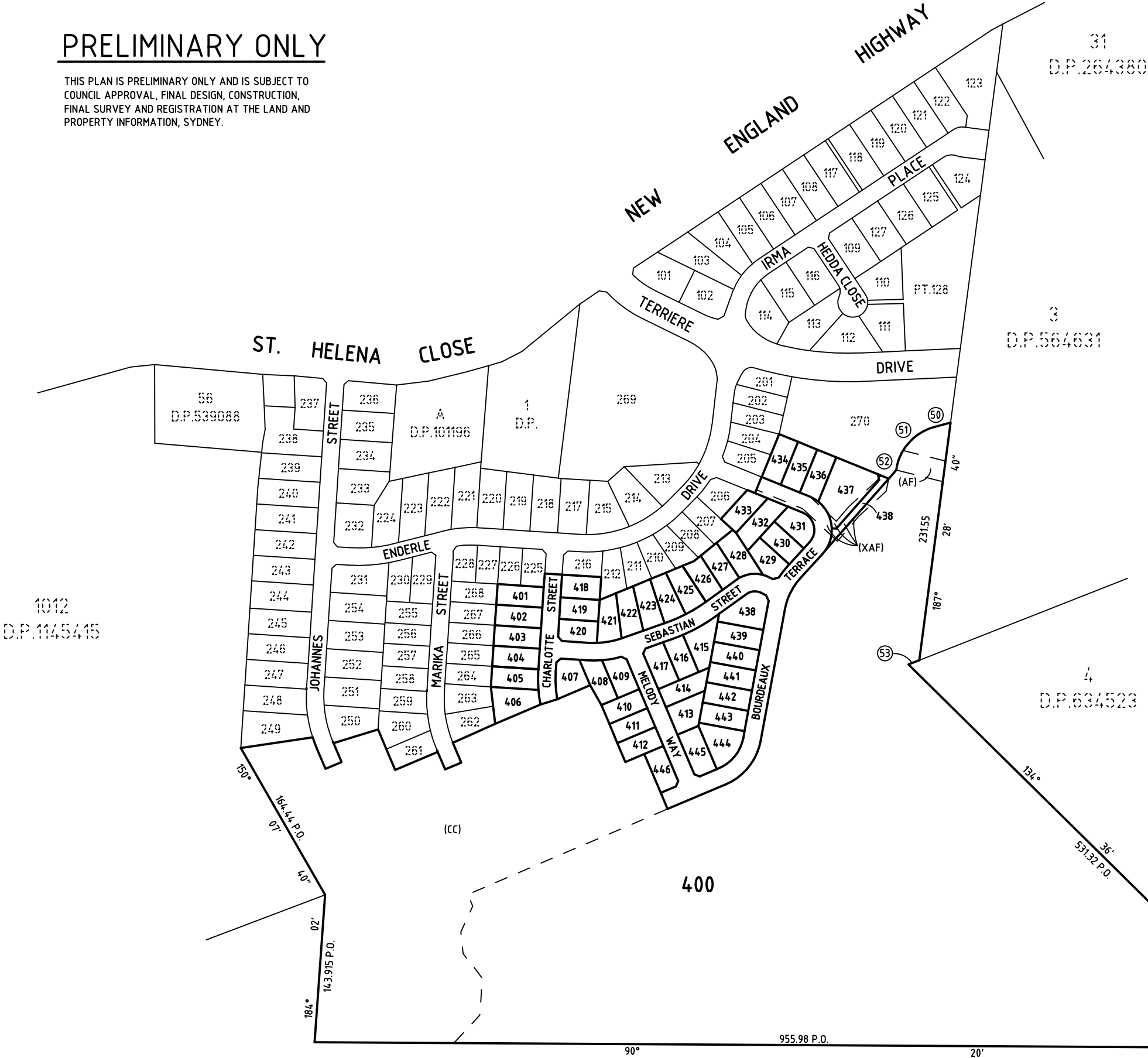
PLAN FORM 6A (2017)	DEPOSITED PLAN ADMINISTRATION SHEET	Sheet 4 of 5 sheet(s)
Office Use Only		Office Use Only
Registered:		
PLAN OF SUBDIVISION OF LOT 200 D.P.1260501		
Subdivision Certificate number : Date of Endorsement :		This sheet is for the provision of the following information as required: <ul style="list-style-type: none">• A schedule of lots and addresses - See 60(c) <i>SSI Regulation 2017</i>• Statements of intention to create and release affecting interests in accordance with section 88B <i>Conveyancing Act 1919</i>• Signatures and seals - See 195D <i>Conveyancing Act 1919</i>• Any information which cannot fit in the appropriate panel of sheet 1 of the administration sheets.
<div>EXECUTED by THORNTON LAND) COMPANY PTY LIMITED) (A.C.N. 074 352 962)) in accordance with Section 127 of) the Corporations Act)</div> <div><div>..... Name: Position:</div><div><div>..... Name: Position:</div></div><div><div>Mortgage under Mortgage No) Signed at this day) of 20 for National) Australia Bank Limited ABN) by) its duly appointed Attorney under Power of) Attorney No. Book)</div><div><div>..... Signature of Witness/Bank Officer</div><div><div>..... Signature of Attorney (Level Attorney)</div></div><div><div>..... Print name of Witness/Bank Officer</div></div><div><div>..... Address of Witness/Bank Officer</div></div></div><div>If space is insufficient use additional annexure sheet</div><div>Surveyor's Reference: 19508</div></div></div>		

PLAN FORM 6A (2017)	DEPOSITED PLAN ADMINISTRATION SHEET	Sheet 5 of 5 sheet(s)
<div style="text-align: right; padding-right: 10px;">Office Use Only</div> Registered:		<div style="text-align: right; padding-right: 10px;">Office Use Only</div>
PLAN OF SUBDIVISION OF LOT 200 D.P.1260501		This sheet is for the provision of the following information as required: <ul style="list-style-type: none"> A schedule of lots and addresses - See 60(c) <i>SSI Regulation 2017</i> Statements of intention to create and release affecting interests in accordance with section 88B <i>Conveyancing Act 1919</i> Signatures and seals - See 195D <i>Conveyancing Act 1919</i> Any information which cannot fit in the appropriate panel of sheet 1 of the administration sheets.
Subdivision Certificate number :		
Date of Endorsement :		
<div style="text-align: center; margin-bottom: 20px;"> Deed </div> <p style="text-align: center;">Certified correct for the purposes of the Real Property Act 1900 by the Transferee's/Lessee's/Prescribed Authority's [strike out those not applicable] attorneys who signed this dealing pursuant to the power of attorney specified.</p> <div style="display: flex; justify-content: space-between;"> <div style="width: 45%;"> <p>Signed, sealed and delivered for ERIC Alpha Asset Corporation 1 Pty Ltd ACN 612 974 044 ERIC Alpha Asset Corporation 2 Pty Ltd ACN 612 975 023 ERIC Alpha Asset Corporation 3 Pty Ltd ACN 612 975 032 ERIC Alpha Asset Corporation 4 Pty Ltd ACN 612 975 078 Blue Asset Partner Pty Ltd ACN 615 217 493 on behalf of Alpha Distribution Ministerial Holding Corporation pursuant to s. 36 of the Electricity Network Assets (Authorised Transactions) Act 2015 by its attorneys under power of attorney registered book 4734 no. 366</p> </div> <div style="width: 45%; text-align: right;"> at </div> </div> <div style="display: flex; justify-content: space-between; margin-top: 20px;"> <div style="width: 45%;"> <p><i>sign here ?</i> _____ Attorney</p> <p><i>print name</i> _____</p> <p>I certify that I am an eligible witness and that the Transferee's/Lessee's/Prescribed Authority's [strike out those not applicable] attorney signed this dealing in my presence. [See note*below]</p> <p><i>sign here ?</i> _____ Witness</p> <p><i>print name</i> _____</p> <p><i>print address</i> _____</p> </div> <div style="width: 45%; text-align: right;"> <p><i>sign here ?</i> _____ Attorney</p> <p><i>print name</i> _____</p> <p>I certify that I am an eligible witness and that the Transferee's/Lessee's/Prescribed Authority's [strike out those not applicable] attorney signed this dealing in my presence. [See note*below]</p> <p><i>sign here ?</i> _____ Witness</p> <p><i>print name</i> _____</p> <p><i>print address</i> _____</p> </div> </div> <p style="font-size: small; margin-top: 20px;">*s117 RP Act requires that you must have known the signatory for more than 12 months or have sighted identifying documentation.</p> <div style="text-align: center; margin-top: 20px;"> If space is insufficient use additional annexure sheet </div>		
Surveyor's Reference: 19508		



PRELIMINARY ONLY

THIS PLAN IS PRELIMINARY ONLY AND IS SUBJECT TO COUNCIL APPROVAL, FINAL DESIGN, CONSTRUCTION, FINAL SURVEY AND REGISTRATION AT THE LAND AND PROPERTY INFORMATION, SYDNEY.



Short Line & Arc Table				
Number	Chord Bearing	Chord Distance	Arc Length	Radius
50	248°31'25"	11.5 P.O.		
51	255°22'45"	15.58		
52	221°51'20"	56.49	59.885	50.885
53	221°30'	11.24		

(AF) EASEMENT TO DRAIN WATER VARIABLE WIDTH (D.P.1260501)
(AF) EASEMENT TO DRAIN WATER VARIABLE WIDTH (D.P.1260501)-TO BE RELEASED
(CC) EASEMENT FOR TEMPORARY ASSET PROTECTION ZONE VARIABLE WIDTH

SURVEYOR
Name: NIGEL DELFS
Date:
Reference: 19508

PLAN OF SUBDIVISION OF LOT 200 D.P.1260501

LGA: MAITLAND
Locality: LOCHINVAR
Reduction Ratio 1:3000
Lengths are in metres.

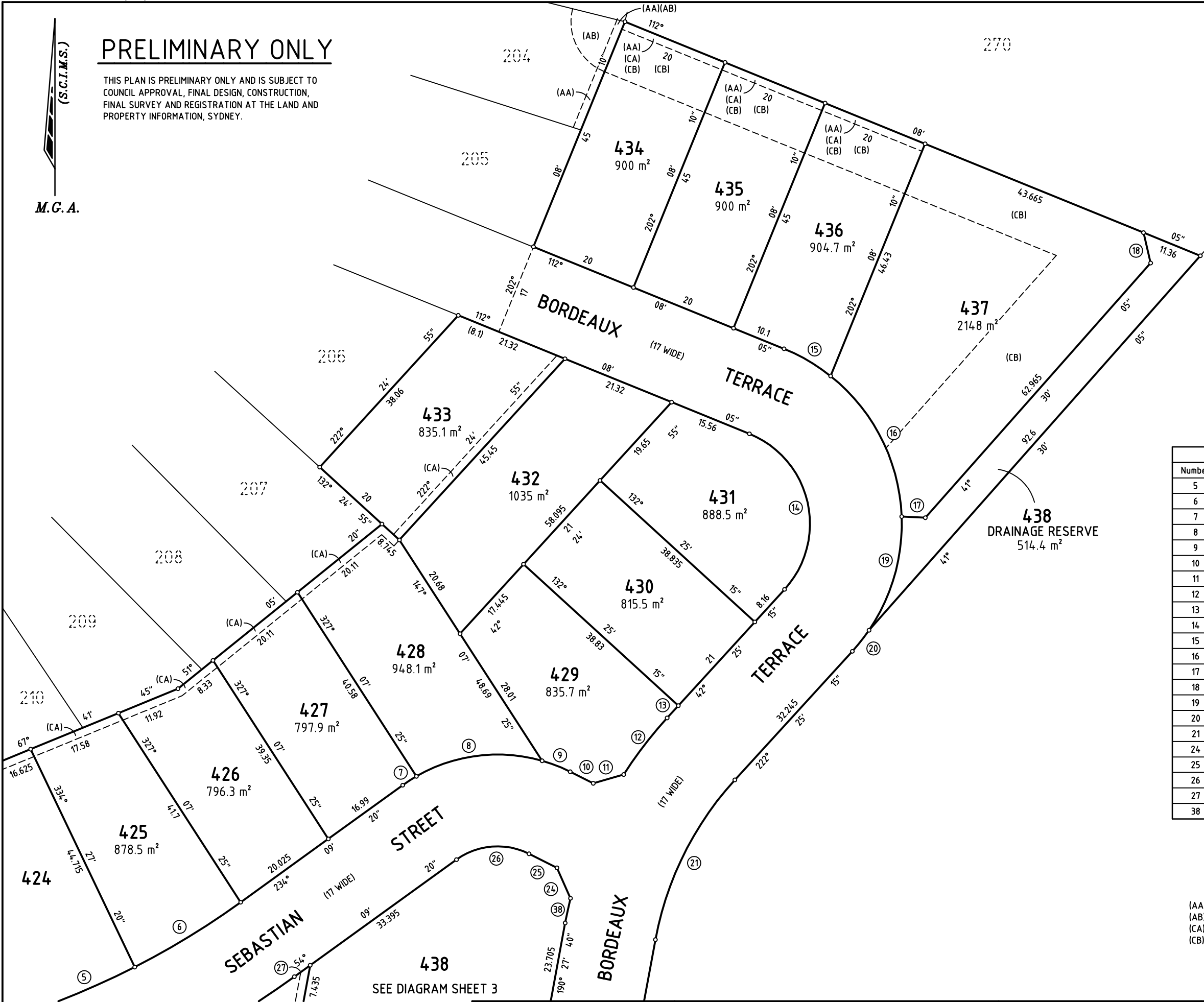
REGISTERED

D.P.



PRELIMINARY ONLY

THIS PLAN IS PRELIMINARY ONLY AND IS SUBJECT TO COUNCIL APPROVAL, FINAL DESIGN, CONSTRUCTION, FINAL SURVEY AND REGISTRATION AT THE LAND AND PROPERTY INFORMATION, SYDNEY.



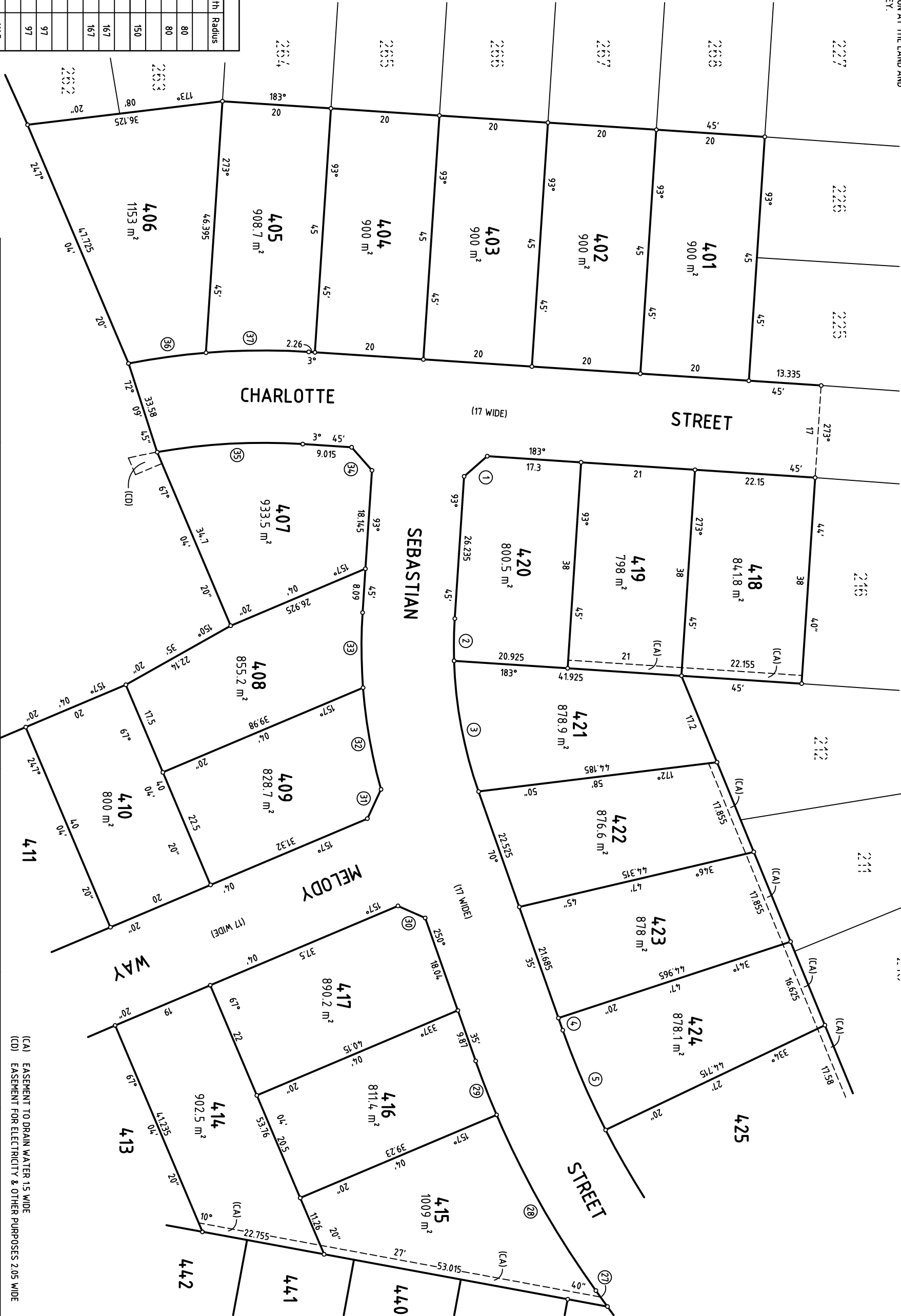
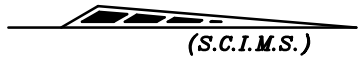
Short Line & Arc Table				
Number	Chord Bearing	Chord Distance	Arc Length	Radius
5	66° 46'	19.975	19.99	150
6	58° 33' 10"	22.995	23.02	150
7	57° 03' 15"	3.03	3.035	30
8	82° 57' 45"	23.455	24.095	30
9	111° 19' 05"	5.59	5.595	30
10	116° 39' 45"	4.765		
11	73° 52' 50"	5.87		
12	37° 30' 10"	13.2	13.22	77
13	222° 25' 15"	3.085		
14	167° 16' 40"	29.54	34.645	18
15	120° 20' 55"	10	10.035	35
16	153° 10' 50"	29.16	30.08	35
17	92° 43' 05"	4.385		
18	346° 49' 05"	5.78		
19	196° 02' 20"	21.91	22.28	35
20	218° 20' 55"	4.97	4.975	35
21	206° 26' 30"	33.035	33.47	60
24	156° 02' 35"	6.185		
25	116° 39' 45"	5.78		
26	85° 24' 35"	13.49	14.18	13
27	54° 09' 20"	3.62		
38	192° 11' 50"	4.665	4.665	77

(AA) EASEMENT TO DRAIN WATER 1.5 WIDE (D.P.1260501)
(AB) EASEMENT FOR ASSET PROTECTION ZONE VARIABLE WIDTH (D.P.1260501)
(CA) EASEMENT TO DRAIN WATER 1.5 WIDE
(CB) EASEMENT FOR ASSET PROTECTION ZONE 10,14 WIDE & VARIABLE WIDTH

<div>SURVEYOR Name: NIGEL DELFS Date: Reference: 19508</div>	<div>PLAN OF SUBDIVISION OF LOT 200 D.P.1260501</div>	<div>LGA: MAITLAND Locality: LOCHINVAR Reduction Ratio 1:500 Lengths are in metres.</div>	<div>REGISTERED</div>	<div>D.P.</div>
--	---	---	-----------------------	-----------------

PRELIMINARY ONLY

THIS PLAN IS PRELIMINARY ONLY AND IS SUBJECT TO COUNCIL APPROVAL, FINAL DESIGN, CONSTRUCTION, FINAL SURVEY AND REGISTRATION AT THE LAND AND PROPERTY INFORMATION, SYDNEY.



Short Line & Arc Table			
Number	Chord Bearing	Chord Distance	Arc Length
1	138° 4.5'	5.655	
2	90° 57' 55"	7.77	7.775
3	79° 22' 55"	24.475	24.57
4	250° 35'	2.39	
5	66° 4.6'	19.975	19.99
27	54° 09' 20"	3.62	
28	60° 32' 30"	37.145	37.225
29	68° 4.5' 20"	10.655	10.655
30	23° 49' 4.0"	5.48	
31	295° 0.6' 4.0"	5.95	
32	79° 57' 10"	19	19.03
33	89° 39' 4.5"	13.83	13.84
34	4.8° 4.5'	5.655	
35	35.6° 50' 30"	26.82	26.885
36	35.2° 0.5' 55"	14.375	14.385
37	35.9° 31' 4.0"	18.92	18.94

SURVEYOR
Name: NIGEL DELFS
Date:
Reference: 19508

PLAN OF SUBDIVISION OF LOT 200 D.P. 1260501

LGA: MAITLAND
Locality: LOCHINVAR
Reduction Ratio 1:500
Lengths are in metres.

REGISTERED

D.P.

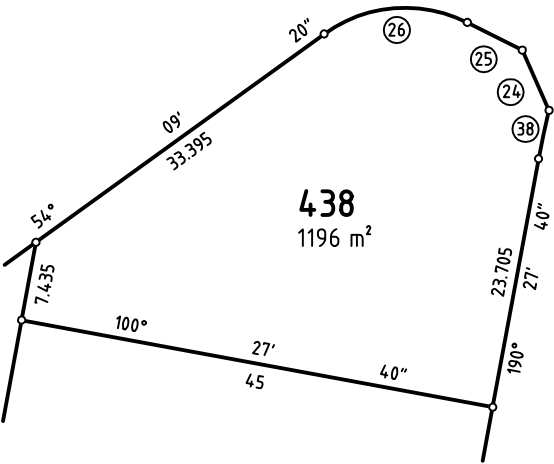
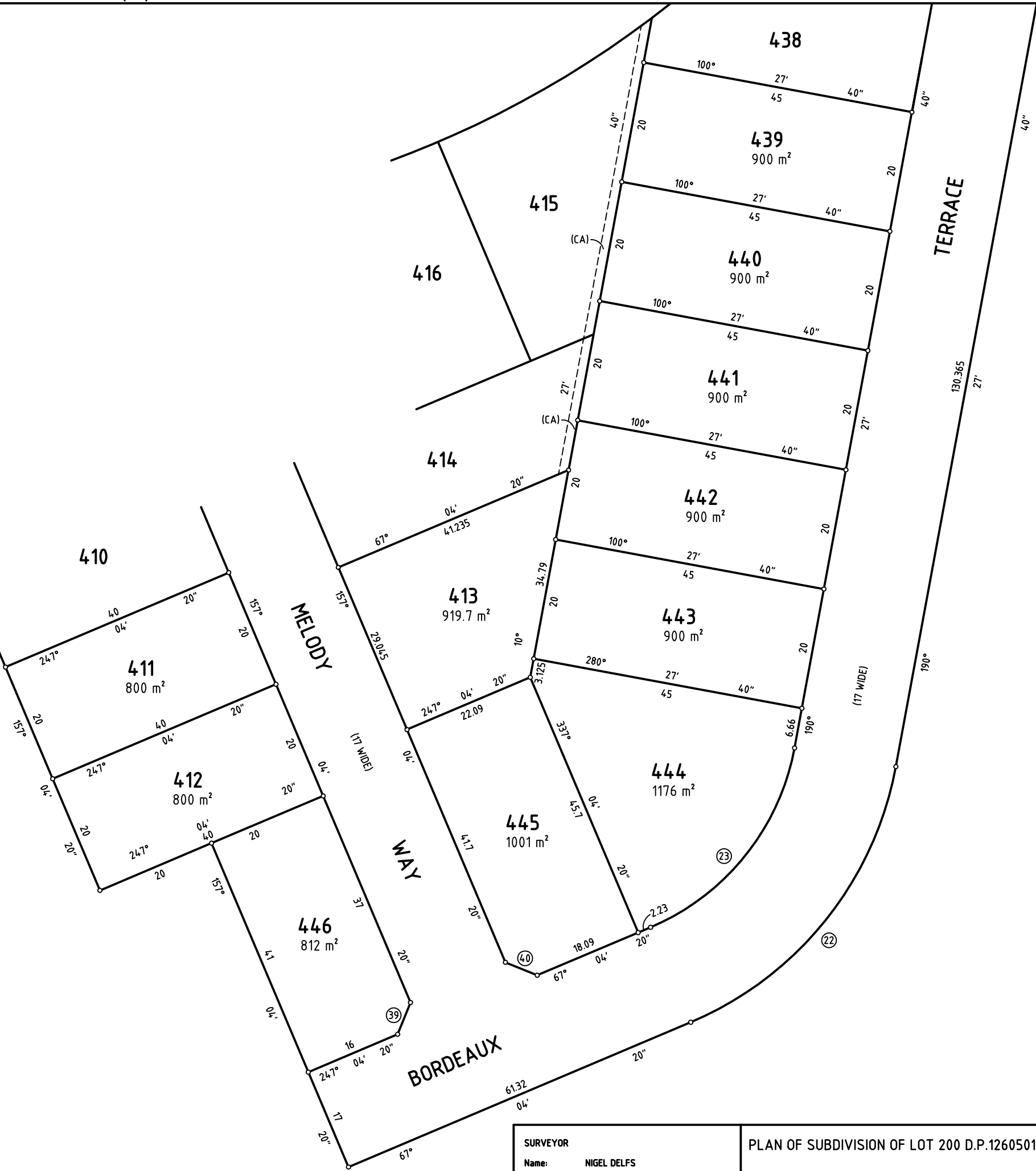


DIAGRAM
NOT TO SCALE



Short Line & Arc Table				
Number	Chord Bearing	Chord Distance	Arc Length	Radius
3	79°22' 55"	24.475	24.57	80
22	38° 46'	54.55	56.32	57
23	38° 46'	37.935	39.52	40
24	156° 02' 35"	6.185		
25	116° 39' 45"	5.78		
26	85° 24' 35"	13.49	14.18	13
31	295° 06' 40"	5.95		
32	79° 57' 10"	19	19.03	97
38	192° 11' 50"	4.665	4.665	77
39	202° 04' 20"	5.655		
40	112° 04' 20"	5.655		

PRELIMINARY ONLY

THIS PLAN IS PRELIMINARY ONLY AND IS SUBJECT TO COUNCIL APPROVAL, FINAL DESIGN, CONSTRUCTION, FINAL SURVEY AND REGISTRATION AT THE LAND AND PROPERTY INFORMATION, SYDNEY.

SURVEYOR Name: NIGEL DELFS Date: Reference: 19508		PLAN OF SUBDIVISION OF LOT 200 D.P.1260501		LGA: MAITLAND Locality: LOCHINVAR Reduction Ratio 1:500 Lengths are in metres.		REGISTERED		D.P.	
--	--	--	--	---	--	------------	--	------	--

(CA) EASEMENT TO DRAIN WATER 1.5 WIDE

**INSTRUMENT SETTING OUT TERMS OF EASEMENTS TO BE CREATED PURSUANT TO
SECTION 88B OF THE CONVEYANCING ACT, 1919**

LENGTHS ARE IN METRES

(Sheet 1 of 9 sheets)

Plan:

Subdivision of Lot 200 DP 1260501
covered by Subdivision Certificate
No:

**Full name and address of
Proprietors of Land:**

**Thornton Land Company Pty Limited
(A.C.N. 074 352 962)
1 Hartley Drive, Thornton 2322**

PART 1 (CREATION)

Number of item shown in the intention panel on the plan	Identity of easement, profit a prendre, restriction or positive covenant to be created and referred to in the plan.	Burdened lot(s) or parcel(s):	Benefited lot(s), road(s), bodies or Prescribed Authorities:
1	Easement to Drain Water 1.5 Wide (CA)	414 415 419 418 422 423 424 425 426 427 428 433 435 436	413 413,414 420 419,420 421 421,422 421,422,423 421,422,423,424 421,422,423,424,425 421,422,423,424,425,426 421,422,423,424,425,426,427 421,422,423,424,425,426,427,428 434,436,437 437
2	Easement for Asset Protection Zone 10, 14 and Variable Width (CB)	434 to 437 inclusive	Maitland City Council
3	Restriction on the use of land	All Lots except Lots 400 & 438	Every Other Lot except Lots 400 & 438
4	Easement for Temporary Asset Protection Zone Variable Width (CC)	400	Maitland City Council
5	Easement for Electricity & Other Purposes 2.05 Wide (CD)	400	Alpha Distribution Ministerial Holding Corporation ABN 67 505 337 385

**INSTRUMENT SETTING OUT TERMS OF EASEMENTS TO BE CREATED PURSUANT TO
SECTION 88B OF THE CONVEYANCING ACT, 1919**

LENGTHS ARE IN METRES

(Sheet 2 of 9 sheets)

Plan:

Subdivision of Lot 200 DP 1260501
covered by Subdivision Certificate
No:

PART 1A (RELEASE)

Number of item shown in the intention panel on the plan	Identity of easement, profit a prendre, restriction or positive covenant to be created and referred to in the plan.	Burdened lot(s) or parcel(s):	Benefited lot(s), road(s), bodies or Prescribed Authorities:
1	Part Easement to Drain Water Variable Width designated (XAF) on the plan (vide DP 1260501)	200 DP 1260501	Maitland City Council
2	Easement for Temporary Asset Protection Zone Variable Width (vide DP 1260501)	200 DP 1260501	Maitland City Council

**INSTRUMENT SETTING OUT TERMS OF EASEMENTS TO BE CREATED PURSUANT TO
SECTION 88B OF THE CONVEYANCING ACT, 1919**

LENGTHS ARE IN METRES

(Sheet 3 of 9 sheets)

Plan:

Subdivision of Lot 200 DP 1260501
covered by Subdivision Certificate
No:

PART 2 (TERMS)

1. Terms of the easement, profit a prendre, restriction, or positive covenant secondly referred to in the abovementioned plan.

Full and free right for the Authority benefited and every person authorised by them from time to time, and at all times to enter onto the Lot Burdened within the site of the easement indicated as (CB) on the plan ("Asset Protection Zone"), to inspect the site and ensure that the site of the easement is being maintained as an Inner Protection Area as outlined within Section 4.1.3 and Appendix 5 of "Planning for Bush Fire Protection 2006".

(a) In exercising its rights, the Authority benefited must:

- (i) cause as little inconvenience as is practicable to the registered proprietor of the Lot Burdened.
- (ii) cause as little damage as is practicable to the Lot Burdened and any improvement on it;
- (iii) make good within a reasonable time any damage it causes to the surface of the Lot Burdened and any improvement on it; and

(b) The registered proprietor of the Lot Burdened must ensure that:

- (i) Asset Protection Zones are in accordance the requirements of Planning for Bushfire 2006;
- (ii) Non habitable structures located within the Asset Protection Zones are in accordance the requirements of Planning for Bushfire 2006;
- (ii) They do or neglect to do or permit or suffer anything to be done which may result in the Asset Protection Zone being interfered with or compromised in terms of its capacity to reduce the bushfire hazard.

(c) The Authority Benefited and the registered proprietor of the Lot Burdened covenant and agree that the proprietor of the Lot Burdened will maintain the Asset Protection Zone being the subject of this easement so that the Asset Protection Zone possesses at all relevant times the characteristics of an Inner Protection Area as defined in Planning for Bushfire 2006

(d) The cost of such maintaining the Asset Protection Zone will be borne by the proprietor of the Lot Burdened.

**INSTRUMENT SETTING OUT TERMS OF EASEMENTS TO BE CREATED PURSUANT TO
SECTION 88B OF THE CONVEYANCING ACT, 1919**

LENGTHS ARE IN METRES

(Sheet 4 of 9 sheets)

Plan:

Subdivision of Lot 200 DP 1260501
covered by Subdivision Certificate
No:

2. Terms of the easement, profit a prendre, restriction, or positive covenant thirdly referred to in the abovementioned plan.

Dwelling houses

- 2.1 No dwelling house may be erected or permitted to remain erected on any lot burdened having a total internal floor area of less than 180 m² exclusive of car accommodation, external landings and patios.
- 2.2 No dwelling house shall be erected or permitted to remain erected on any lot burdened having a roof of other than tiles (terracotta or cement) or non-reflective Colorbond. Untreated zincalume is prohibited.
- 2.3 Not more than one main residential dwelling shall be erected on any lot burdened.
- 2.4 No existing dwelling house or relocatable type dwelling or existing shed or relocatable type shed shall be partially or wholly moved to, placed on, re-erected or permitted to remain on any lot burdened.

Fencing of common boundaries

- 2.5 No fence shall be erected or permitted to remain on the front boundary (being a boundary fronting a public road) of the lot burdened of materials other than rural style post and wire, post and rail or post and wire mesh.
- 2.6 No fence shall be erected or permitted to remain on any boundary of the lot burdened with a painted or coated surface unless the painted or coated surface is a dark to medium dark colour.
- 2.7 No fence shall be erected on a lot burdened unless it is erected without expense to Thornton Land Company Pty Limited, its successors and permitted assigns other than Purchasers on sale.

Prohibited activities

- 2.8 No obnoxious, noisy or offensive occupation, trade or business shall be conducted or carried on any lot burdened.
- 2.9 No structure of a temporary character, basement, tent, shack, garage, trailer, camper, caravan or any other building may be used at any time as residential accommodation on the lot burdened.
- 2.10 No temporary structure, caravan, camper or detached ancillary building may be permitted to remain erected on a lot burdened prior to the issue of an Occupation Certificate for the dwelling house erected on the lot burdened.

**INSTRUMENT SETTING OUT TERMS OF EASEMENTS TO BE CREATED PURSUANT TO
SECTION 88B OF THE CONVEYANCING ACT, 1919**

LENGTHS ARE IN METRES

(Sheet 5 of 9 sheets)

Plan:

Subdivision of Lot 200 DP 1260501
covered by Subdivision Certificate
No:

- 2.11 No motor truck, lorry or semi-trailer with a load carrying capacity exceeding 2.5 tonnes shall be parked or permitted to remain on any lot burdened unless the same is being used in connection with the erection of a dwelling on the relevant lot burdened and only prior to occupation of the dwelling.
- 2.12 No boat, trailer, caravan, camper or other vehicle intended to be towed may be placed, parked, stored or permitted to remain on the lot burdened unless same is located behind the dwelling house erected on the lot burdened.

Acknowledgment of Covenants

- 2.13 The proprietor of a burdened lot acknowledges that prior to purchasing the subject lot they have made their own inquiries about the nature and effect of these covenants.
- 2.14 The proprietor of a burdened lot acknowledges that the burden of the covenants in this instrument run with the lot for the benefit of each other proprietor of a lot in a subdivision, excluding land which is not residential, and shall be enforceable against the proprietor of each and every lot from time to time so burdened.
- 2.15 The proprietor of each lot acknowledges that the covenants are separate from each other and if any covenant is declared invalid or unenforceable then the remaining restrictive covenants will not be affected and each remaining covenant will be valid and enforceable to the full extent permitted by law.

Any release, variation or modification of these restrictions will be made and done in all respects at the cost and expense of the person or persons requesting same.

The name of the person having the power to release, vary or modify this Restriction as to User is Thornton Land Company Pty Limited and if Thornton Land Company Pty Limited no longer exist or is not the registered proprietor of the land comprised in the plan of subdivision then the person or persons for the time being the registered proprietor of land in the plan of subdivision within 50 metres of the lot burdened shall be empowered to release or vary the restriction

**INSTRUMENT SETTING OUT TERMS OF EASEMENTS TO BE CREATED PURSUANT TO
SECTION 88B OF THE CONVEYANCING ACT, 1919**

LENGTHS ARE IN METRES

(Sheet 6 of 9 sheets)

Plan:

Subdivision of Lot 200 DP 1260501
covered by Subdivision Certificate
No:

3. Terms of the easement, profit of prendre, restriction, or positive covenant fourthly referred to in the abovementioned plan.

Full and free right for the Authority benefited and every person authorised by them from time to time, and at all times to enter onto the Lot Burdened within the site of the easement indicated as (CC) on the plan ("Temporary Asset Protection Zone"), to inspect the site and ensure that the site of the easement is being maintained as an Inner Protection Area as outlined within Section 4.1.3 and Appendix 5 of "Planning for Bush Fire Protection 2006".

(a) In exercising its rights, the Authority benefited must:

- (i) cause as little inconvenience as is practicable to the registered proprietor of the Lot Burdened.
- (ii) cause as little damage as is practicable to the Lot Burdened and any improvement on it;
- (iii) make good within a reasonable time any damage it causes to the surface of the Lot Burdened and any improvement on it; and

(b) The registered proprietor of the Lot Burdened must ensure that:

- (i) Asset Protection Zones are in accordance the requirements of Planning for Bushfire 2006;
- (ii) They do or neglect to do or permit or suffer anything to be done which may result in the Asset Protection Zone being interfered with or compromised in terms of its capacity to reduce the bushfire hazard.

(c) The Authority Benefited and the registered proprietor of the Lot Burdened covenant and agree that the proprietor of the Lot Burdened will maintain the Asset Protection Zone being the subject of this easement so that the Asset Protection Zone possesses at all relevant times the characteristics of an Inner Protection Area as defined in Planning for Bushfire 2006

(d) The cost of such maintaining the Asset Protection Zone will be borne by the proprietor of the Lot Burdened.

(e) The Authority benefited agrees that the use will be abandoned and the Easement will be released if the registered proprietor develops the lot burdened in such a manner that the land within the site of the Easement becomes managed land to the extent that the need for an APZ is extinguished.

**INSTRUMENT SETTING OUT TERMS OF EASEMENTS TO BE CREATED PURSUANT TO
SECTION 88B OF THE CONVEYANCING ACT, 1919**

LENGTHS ARE IN METRES

(Sheet 7 of 9 sheets)

Plan:

Subdivision of Lot 200 DP 1260501
covered by Subdivision Certificate
No:

4. Terms of the easement, profit a prendre, restriction, or positive covenant fifthly referred to in the abovementioned plan.

An easement is created on the terms and conditions set out in memorandum registered number AK980903. In this easement, "easement for electricity and other purposes" is taken to have the same meaning as "easement for electricity works" in the memorandum.

Name of person or Authority empowered to release, vary or modify the easements numbered 1 in the plan

The registered proprietor of the Lot burdened with the consent of Maitland City Council

Maitland City Council by its authorised delegate pursuant to s.377 Local Government Act 1993

Signature of delegate

Name of delegate

I certify that I am an eligible witness and that the delegate signed in my presence

Signature of Witness

Name of Witness

Address of Witness

**INSTRUMENT SETTING OUT TERMS OF EASEMENTS TO BE CREATED PURSUANT TO
SECTION 88B OF THE CONVEYANCING ACT, 1919**

LENGTHS ARE IN METRES

(Sheet 8 of 9 sheets)

Plan:

Subdivision of Lot 200 DP 1260501
covered by Subdivision Certificate
No:

EXECUTED by Thornton Land Company
PTY LIMITED (A.C.N. 118 291 026)
in accordance with Section 127 of the
Corporations Act

)
)
)
)

Director

Director

Mortgage under Mortgage No)
Signed at this day)
of 20 for National)
Australia Bank Limited ABN)
by)
its duly appointed Attorney under Power of)
Attorney No. Book)

.....
Signature of Witness/Bank Officer

.....
Signature of Attorney (Level Attorney)

.....
Print name of Witness/Bank Officer

.....
Address of Witness/Bank Officer

**INSTRUMENT SETTING OUT TERMS OF EASEMENTS TO BE CREATED PURSUANT TO
SECTION 88B OF THE CONVEYANCING ACT, 1919**

LENGTHS ARE IN METRES

(Sheet 9 of 9 sheets)

Plan:

Subdivision of Lot 200 DP 1260501
covered by Subdivision Certificate
No:

Deed

**Certified correct for the purposes of the Real Property Act 1900 by the
Transferee's/Lessee's/Prescribed Authority's [strike out those not applicable] attorneys who
signed this dealing pursuant to the power of attorney specified.**

Signed, sealed and delivered for
ERIC Alpha Asset Corporation 1 Pty Ltd
ACN 612 974 044
ERIC Alpha Asset Corporation 2 Pty Ltd
ACN 612 975 023
ERIC Alpha Asset Corporation 3 Pty Ltd
ACN 612 975 032
ERIC Alpha Asset Corporation 4 Pty Ltd
ACN 612 975 078
Blue Asset Partner Pty Ltd ACN 615 217
493

**on behalf of Alpha Distribution
Ministerial Holding Corporation
pursuant to s. 36 of the Electricity
Network Assets (Authorised
Transactions) Act 2015**

by its attorneys under power of attorney
registered book 4734 no. 366

at

sign here ► _____
Attorney

sign here ► _____
Attorney

print name _____

print name _____

I certify that I am an eligible witness and
that the Transferee's/Lessee's/Prescribed
Authority's [strike out those not applicable]
attorney signed this dealing in my
presence. [See note*below]

I certify that I am an eligible witness and
that the Transferee's/Lessee's/Prescribed
Authority's [strike out those not applicable]
attorney signed this dealing in my
presence. [See note*below]

sign here ► _____
Witness

sign here ► _____
Witness

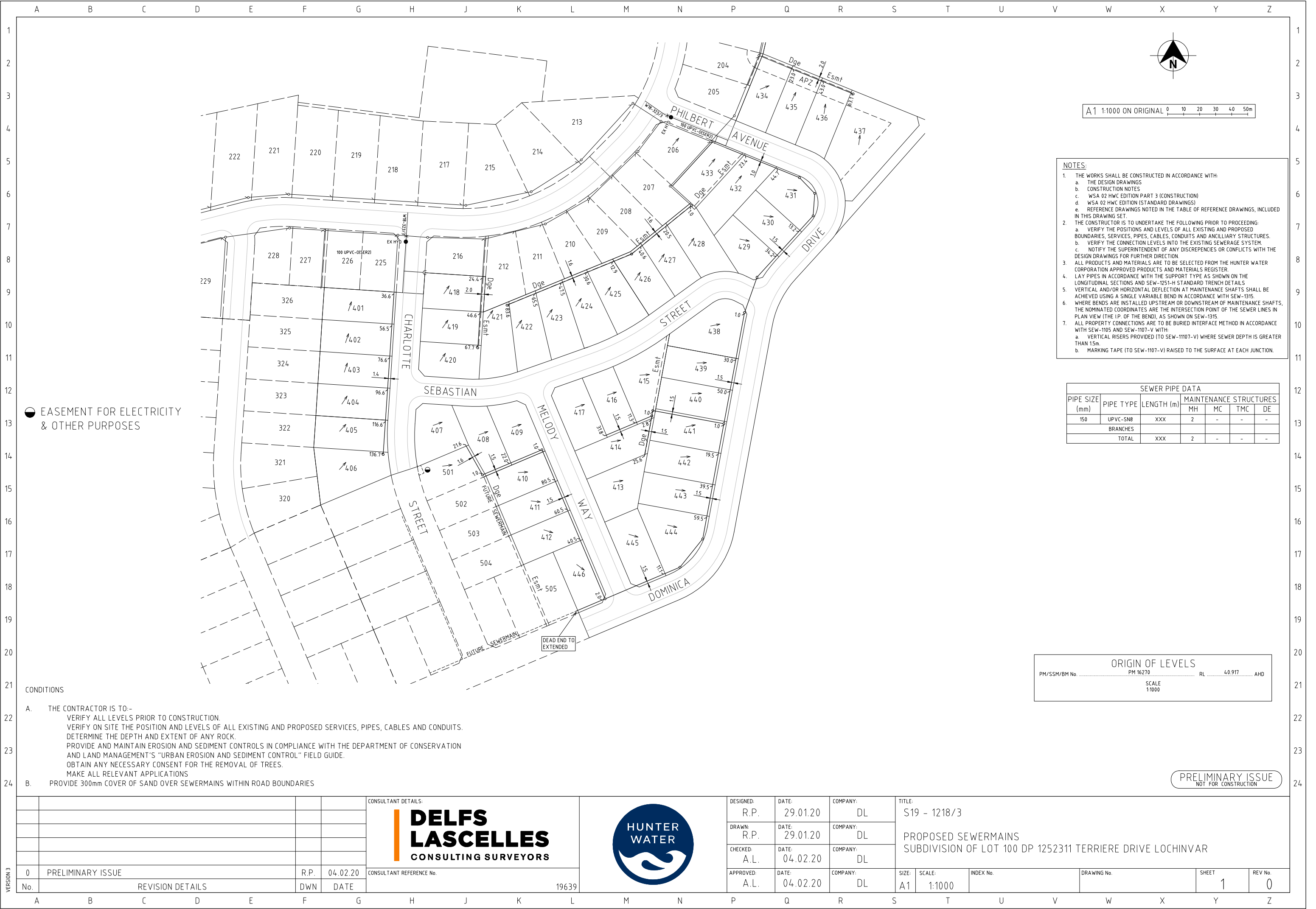
print name _____

print name _____

print
address _____

print
address _____

**s117 RP Act requires that you must have known the signatory for more than 12 months or have sighted
identifying documentation.*



- NOTES:**
- THE WORKS SHALL BE CONSTRUCTED IN ACCORDANCE WITH:
 - THE DESIGN DRAWINGS
 - CONSTRUCTION NOTES
 - WSA 02 HWC EDITION PART 3 (CONSTRUCTION)
 - WSA 02 HWC EDITION (STANDARD DRAWINGS)
 - REFERENCE DRAWINGS NOTED IN THE TABLE OF REFERENCE DRAWINGS, INCLUDED IN THIS DRAWING SET.
 - THE CONSTRUCTOR IS TO UNDERTAKE THE FOLLOWING PRIOR TO PROCEEDING:
 - VERIFY THE POSITIONS AND LEVELS OF ALL EXISTING AND PROPOSED BOUNDARIES, SERVICES, PIPES, CABLES, CONDUITS AND ANCILLIARY STRUCTURES.
 - VERIFY THE CONNECTION LEVELS INTO THE EXISTING SEWERAGE SYSTEM.
 - NOTIFY THE SUPERINTENDENT OF ANY DISCREPANCIES OR CONFLICTS WITH THE DESIGN DRAWINGS FOR FURTHER DIRECTION.
 - ALL PRODUCTS AND MATERIALS ARE TO BE SELECTED FROM THE HUNTER WATER CORPORATION APPROVED PRODUCTS AND MATERIALS REGISTER.
 - LAY PIPES IN ACCORDANCE WITH THE SUPPORT TYPE AS SHOWN ON THE LONGITUDINAL SECTIONS AND SEW-1251-H STANDARD TRENCH DETAILS
 - VERTICAL AND/OR HORIZONTAL DEFLECTION AT MAINTENANCE SHAFTS SHALL BE ACHIEVED USING A SINGLE VARIABLE BEND IN ACCORDANCE WITH SEW-1315
 - WHERE BENDS ARE INSTALLED UPSTREAM OR DOWNSTREAM OF MAINTENANCE SHAFTS, THE NOMINATED COORDINATES ARE THE INTERSECTION POINT OF THE SEWER LINES IN PLAN VIEW (THE I.P. OF THE BEND), AS SHOWN ON SEW-1315
 - ALL PROPERTY CONNECTIONS ARE TO BE BURIED INTERFACE METHOD IN ACCORDANCE WITH SEW-1105 AND SEW-1107-V WITH:
 - VERTICAL RISERS PROVIDED (TO SEW-1107-V) WHERE SEWER DEPTH IS GREATER THAN 1.5m.
 - MARKING TAPE (TO SEW-1107-V) RAISED TO THE SURFACE AT EACH JUNCTION.

SEWER PIPE DATA						
PIPE SIZE (mm)	PIPE TYPE	LENGTH (m)	MAINTENANCE STRUCTURES			
			MH	MC	TMC	DE
150	UPVC-SNB	XXX	2	-	-	-
BRANCHES						
TOTAL			2	-	-	-

ORIGIN OF LEVELS			
PM/SSM/BM No.	PM 16270	RL	40.917 AHD
SCALE 1:1000			

PRELIMINARY ISSUE
NOT FOR CONSTRUCTION

CONDITIONS

22A. THE CONTRACTOR IS TO:-
VERIFY ALL LEVELS PRIOR TO CONSTRUCTION.
VERIFY ON SITE THE POSITION AND LEVELS OF ALL EXISTING AND PROPOSED SERVICES, PIPES, CABLES AND CONDUITS.
DETERMINE THE DEPTH AND EXTENT OF ANY ROCK.
23PROVIDE AND MAINTAIN EROSION AND SEDIMENT CONTROLS IN COMPLIANCE WITH THE DEPARTMENT OF CONSERVATION
AND LAND MANAGEMENT'S "URBAN EROSION AND SEDIMENT CONTROL" FIELD GUIDE.
OBTAIN ANY NECESSARY CONSENT FOR THE REMOVAL OF TREES.
MAKE ALL RELEVANT APPLICATIONS
24B. PROVIDE 300mm COVER OF SAND OVER SEWERMAINS WITHIN ROAD BOUNDARIES

PRELIMINARY ISSUE
NOT FOR CONSTRUCTION

				<div>CONSULTANT DETAILS:</div> <div><div><div></div><div>DELFS LASCELLES</div><div>CONSULTING SURVEYORS</div></div><div><div>HUNTER WATER</div><div></div></div></div>	DESIGNED: R.P.	DATE: 29.01.20	COMPANY: DL	TITLE: S19 - 1218/3						
					DRAWN: R.P.	DATE: 29.01.20	COMPANY: DL	PROPOSED SEWERMAINS						
					CHECKED: A.L.	DATE: 04.02.20	COMPANY: DL	SUBDIVISION OF LOT 100 DP 1252311 TERRIERE DRIVE LOCHINVAR						
					APPROVED: A.L.	DATE: 04.02.20	COMPANY: DL	SIZE: A1	SCALE: 1:1000	INDEX No.	DRAWING No.	SHEET 1	REV No. 0	
0	PRELIMINARY ISSUE			R.P.	04.02.20	CONSULTANT REFERENCE No.								
No.	REVISION DETAILS			DWN	DATE	19639								

VERSION 3

A B C D E F G H J K L M N P Q R S T U V W X Y Z

RESIDENTIAL PROPERTY REQUISITIONS ON TITLE

Vendor:
Purchaser:
Property:
Dated:

Possession and tenancies

1. Vacant possession of the property must be given on completion unless the Contract provides otherwise.
2. Is anyone in adverse possession of the property or any part of it?
3.
 - (a) What are the nature and provisions of any tenancy or occupancy?
 - (b) If they are in writing, all relevant documentation should be produced, found in order and handed over on completion with notices of attornment.
 - (c) Please specify any existing breaches.
 - (d) All rent should be paid up to or beyond the date of completion.
 - (e) Please provide details of any bond together with the Rental Bond Board's reference number.
 - (f) If any bond money is held by the Rental Bond Board, the appropriate transfer documentation duly signed should be handed over on completion.
4. Is the property affected by a protected tenancy? (A tenancy affected by Parts 2, 3, 4 or 5 of the *Landlord and Tenant (Amendment) Act 1948*.)
5. If the tenancy is subject to the *Residential Tenancies Act 1987*:
 - (a) has either the vendor or any predecessor or the tenant applied to the Residential Tenancies Tribunal for an order?
 - (b) have any orders been made by the Residential Tenancies Tribunal? If so, please provide details.

Title

6. Subject to the Contract, on completion the vendor should be registered as proprietor in fee simple of the property free from all encumbrances.
7. On or before completion, any mortgage or caveat or writ must be discharged, withdrawn or cancelled as the case may be) or, in the case of a mortgage or caveat, an executed discharge or withdrawal handed over on completion.
8. Are there any proceedings pending or concluded that could result in the recording of any writ on the title to the property or in the General Register of Deeds? If so, full details should be provided at least 14 days prior to completion.
9. When and where may the title documents be inspected?
10. Are the inclusions or fixtures subject to any charge or hiring agreement? If so, details must be given and any indebtedness discharged prior to completion or title transferred unencumbered to the vendor prior to completion.

Adjustments

11. All outgoings referred to in clause 14.1 of the Contract must be paid up to and including the date of completion.
12. Is the vendor liable to pay land tax or is the property otherwise charged or liable to be charged with land tax? If so:
 - (a) to what year has a return been made?
 - (b) what is the taxable value of the property for land tax purposes for the current year?

Survey and building

13. Subject to the Contract, survey should be satisfactory and show that the whole of the property is available and that there are no encroachments by or upon the property and that all improvements comply with local government/planning legislation.
14. Is the vendor in possession of a survey report? If so, please produce a copy for inspection prior to completion. The original should be handed over on completion.
15.
 - (a) Have the provisions of the *Local Government Act*, the *Environmental Planning and Assessment Act 1979* and their regulations been complied with?
 - (b) Is there any matter that could justify the making of an upgrading or demolition order in respect of any building or structure?
 - (c) Has the vendor a Building Certificate which relates to all current buildings or structures? If so, it should be handed over on completion. Please provide a copy in advance.
 - (d) Has the vendor a Final Occupation Certificate issued under the *Environmental Planning and Assessment Act 1979* for all current buildings or structures? If so, it should be handed over on completion. Please provide a copy in advance.
 - (e) In respect of any residential building work carried out in the last 7 years:
 - (i) please identify the building work carried out;
 - (ii) when was the building work completed?
 - (iii) please state the builder's name and licence number;
 - (iv) please provide details of insurance under the *Home Building Act 1989*.
16. Has the vendor (or any predecessor) entered into any agreement with or granted any indemnity to the Council or any other authority concerning any development on the property?

17. If a swimming pool is included in the property:
- (a) when did construction of the swimming pool commence?
 - (b) is the swimming pool surrounded by a barrier which complies with the requirements of the *Swimming Pools Act 1992*?
 - (c) if the swimming pool has been approved under the *Local Government Act 1993*, please provide details.
 - (d) are there any outstanding notices or orders?
- 18.
- (a) To whom do the boundary fences belong?
 - (b) Are there any party walls?
 - (c) If the answer to (b) is yes, specify what rights exist in relation to each party wall and produce any agreement. The benefit of any such agreement should be assigned to the purchaser on completion.
 - (d) Is the vendor aware of any dispute regarding boundary or dividing fences or party walls?
 - (e) Has the vendor received any notice, claim or proceedings under the *Dividing Fences Act 1991* or the *Encroachment of Buildings Act 1922*?

Affectations

19. Is the vendor aware of any rights, licences, easements, covenants or restrictions as to use other than those disclosed in the Contract?
20. Is the vendor aware of:
- (a) any road, drain, sewer or storm water channel which intersects or runs through the land?
 - (b) any dedication to or use by the public of any right of way or other easement over any part of the land?
 - (c) any latent defects in the property?
21. Has the vendor any notice or knowledge that the property is affected by the following:
- (a) any resumption or acquisition or proposed resumption or acquisition?
 - (b) any notice requiring work to be done or money to be spent on the property or any footpath or road adjoining? If so, such notice must be complied with prior to completion.
 - (c) any work done or intended to be done on the property or the adjacent street which may create a charge on the property or the cost of which might be or become recoverable from the purchaser?
 - (d) any sum due to any local or public authority? If so, it must be paid prior to completion.
 - (e) any realignment or proposed realignment of any road adjoining the property?
 - (f) any contamination?
- 22.
- (a) Does the property have the benefit of water, sewerage, drainage, electricity, gas and telephone services?
 - (b) If so, do any of the connections for such services pass through any adjoining land?
 - (c) Do any service connections for any other property pass through the property?
23. Has any claim been made by any person to close, obstruct or limit access to or from the property or to an easement over any part of the property?

Capacity

24. If the Contract discloses that the vendor is a trustee, evidence should be produced to establish the trustee's power of sale.

Requisitions and transfer

25. If the transfer or any other document to be handed over on completion is executed pursuant to a power of attorney, then at least 7 days prior to completion a copy of the registered power of attorney should be produced and found in order.
26. If the vendor has or is entitled to have possession of the title deeds the Certificate Authentication Code must be provided 7 days prior to settlement.
27. Searches, surveys, enquiries and inspection of title deeds must prove satisfactory.
28. The purchaser reserves the right to make further requisitions prior to completion.
29. Unless we are advised by you to the contrary prior to completion, it will be assumed that your replies to these requisitions remain unchanged as at completion date.

ANSWERS TO REQUISITIONS ON TITLE

Vendor: The vendor on the front page of this contract
Purchaser: The purchaser on the front page of this contract
Property: The Lot on the front page of this contract
Date: The date of this contract

1. Noted
2. No
3. Not Applicable
4. Not Applicable
5. Not Applicable
6. Noted
7. Noted
8. Not as far as the Vendor is aware
9. Mortgagee by Appointment
10. Not Applicable
11. Vendor relies on the Contract
12. Purchaser should rely on their own enquiries
13. Noted
14. No
15. a) Vendor presumes so b) Not Applicable c) No d) Not Applicable e) Not Applicable
16. Not as far as Vendor is aware.
17. Not Applicable.
18. a) If there are any, presumably the adjoining owners b) Not Applicable c) Not Applicable
d) No e) No
19. No
20. No
21. No
22. The Vendor relies on the Contract.
23. Not As far as the Vendor is aware.
24. Not Applicable.
25. Not Applicable
26. Not Applicable
27. Noted
28. Noted but not admitted
29. Noted but not admitted

NEW SOUTH WALES LAND REGISTRY SERVICES - TITLE SEARCH
-----FOLIO: 200/1260501

SEARCH DATE	TIME	EDITION NO	DATE
-----	----	-----	----
4/5/2020	11:43 AM	1	21/4/2020

NO CERTIFICATE OF TITLE HAS ISSUED FOR THE CURRENT EDITION OF THIS FOLIO.
CONTROL OF THE RIGHT TO DEAL IS HELD BY NATIONAL AUSTRALIA BANK LIMITED.

LAND

LOT 200 IN DEPOSITED PLAN 1260501
AT LOCHINVAR
LOCAL GOVERNMENT AREA MAITLAND
PARISH OF GOSFORTH COUNTY OF NORTHUMBERLAND
TITLE DIAGRAM DP1260501

FIRST SCHEDULE

THORNTON LAND COMPANY PTY LIMITED

SECOND SCHEDULE (7 NOTIFICATIONS)

- 1 RESERVATIONS AND CONDITIONS IN THE CROWN GRANT(S)
- 2 AD342145 MORTGAGE TO NATIONAL AUSTRALIA BANK LIMITED
- 3 AI367946 MORTGAGE TO NATIONAL AUSTRALIA BANK LIMITED
- 4 DP1260501 EASEMENT TO DRAIN WATER 1.5 METRE(S) WIDE AFFECTING
THE PART(S) SHOWN SO BURDENED IN THE TITLE DIAGRAM
- 5 DP1260501 EASEMENT TO DRAIN WATER 1.5 METRE(S) WIDE APPURTENANT
TO THE PART(S) SHOWN SO BENEFITED IN THE TITLE DIAGRAM
- 6 DP1260501 EASEMENT FOR TEMPORARY ASSET PROTECTION ZONE VARIABLE
WIDTH AFFECTING THE WHOLE OF THE LAND ABOVE DESCRIBED
- 7 DP1260501 EASEMENT TO DRAIN WATER VARIABLE WIDTH AFFECTING THE
PART(S) SHOWN SO BURDENED IN THE TITLE DIAGRAM

NOTATIONS

UNREGISTERED DEALINGS: NIL

*** END OF SEARCH ***



COORDINATE SCHEDULE						
MARK	M.G.A. COORDINATES		CLASS	ORDER	STATE	METHOD
	EASTING	NORTHING				
SSM 12735	353 396.963	6 380 304.699	B	2	FOUND	SCIMS
PM 16270	354 495.868	6 380 824.010	A	1	FOUND	SCIMS
PM 16272	354 892.896	6 380 992.947	B	2	FOUND	SCIMS
SSM 206327	353 930.9	6 380 317.1	U	U	PLACED	TRAV
SSM 206328	353 907.5	6 380 209.2	U	U	PLACED	TRAV
SSM 206329	353 763.5	6 380 137.8	U	U	PLACED	TRAV
SSM 206330	353 650.8	6 379 934.6	U	U	PLACED	TRAV
SSM 206331	353 529.6	6 379 948.9	U	U	PLACED	TRAV
SSM 206332	353 654.3	6 380 139.5	U	U	PLACED	TRAV
SSM 206333	353 533.6	6 380 121.5	U	U	PLACED	TRAV
SSM 206334	353 544.9	6 380 292.8	U	U	PLACED	TRAV
DATE OF SCIMS COORDINATES: 12/02/2020 M.G.A. ZONE: 56 M.G.A. DATUM: GDA 94						
COMBINED SCALE FACTOR - 0.9999850						

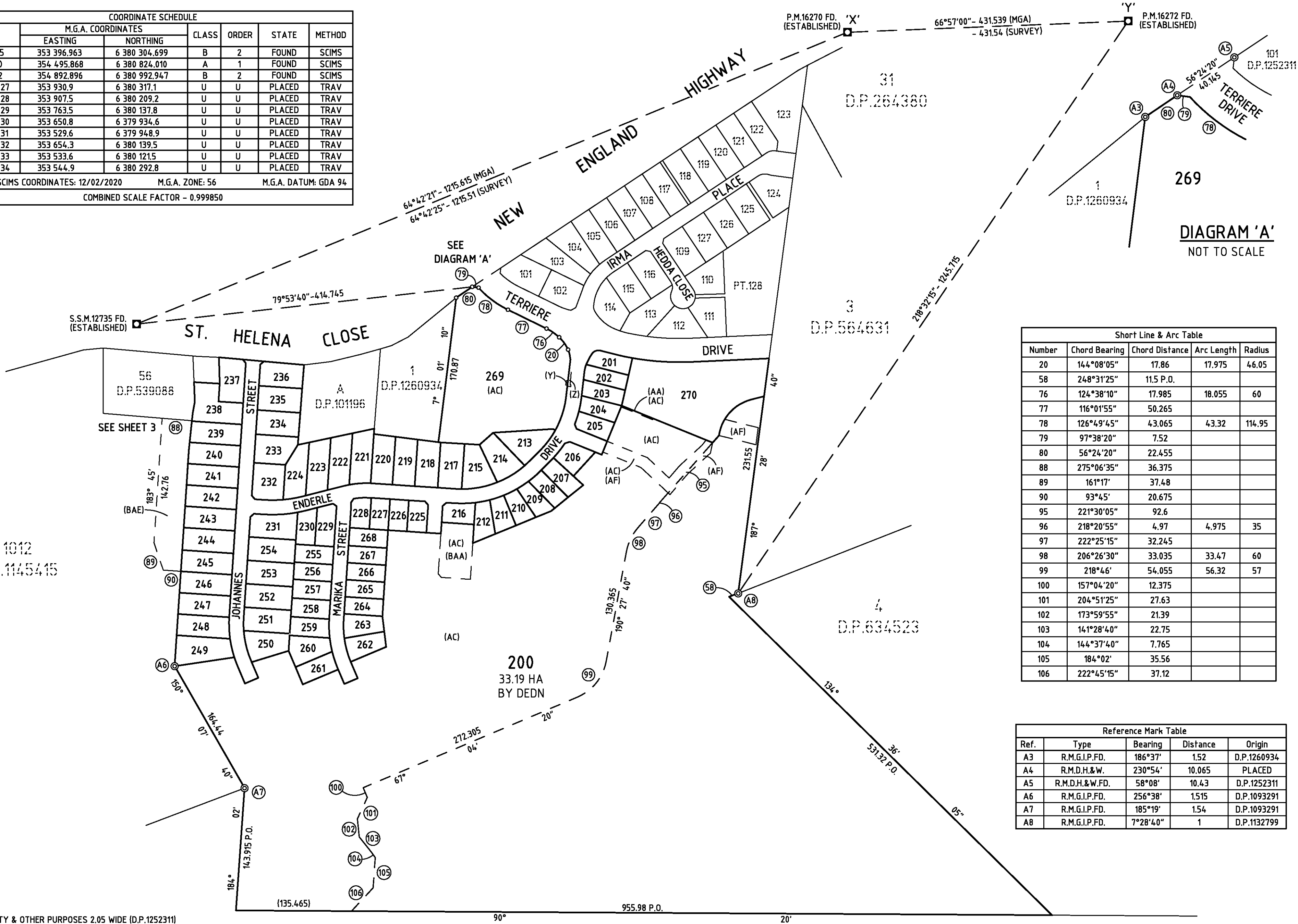


DIAGRAM 'A'
NOT TO SCALE

Short Line & Arc Table				
Number	Chord Bearing	Chord Distance	Arc Length	Radius
20	144°08'05"	17.86	17.975	46.05
58	248°31'25"	11.5 P.O.		
76	124°38'10"	17.985	18.055	60
77	116°01'55"	50.265		
78	126°49'45"	43.065	43.32	114.95
79	97°38'20"	7.52		
80	56°24'20"	22.455		
88	275°06'35"	36.375		
89	161°17'	37.48		
90	93°45'	20.675		
95	221°30'05"	92.6		
96	218°20'55"	4.97	4.975	35
97	222°25'15"	32.245		
98	206°26'30"	33.035	33.47	60
99	218°46'	54.055	56.32	57
100	157°04'20"	12.375		
101	204°51'25"	27.63		
102	173°59'55"	21.39		
103	141°28'40"	22.75		
104	144°37'40"	7.765		
105	184°02'	35.56		
106	222°45'15"	37.12		

Reference Mark Table				
Ref.	Type	Bearing	Distance	Origin
A3	R.M.G.I.P.FD.	186°37'	1.52	D.P.1260934
A4	R.M.D.H.&W.	230°54'	10.065	PLACED
A5	R.M.D.H.&W.FD.	58°08'	10.43	D.P.1252311
A6	R.M.G.I.P.FD.	256°38'	1.515	D.P.1093291
A7	R.M.G.I.P.FD.	185°19'	1.54	D.P.1093291
A8	R.M.G.I.P.FD.	7°28'40"	1	D.P.1132799

- (Y) EASEMENT FOR ELECTRICITY & OTHER PURPOSES 2.05 WIDE (D.P.1252311)
- (Z) EASEMENT FOR ELECTRICITY & OTHER PURPOSES 4.5 WIDE & VARIABLE (D.P.1252311)
- (AC) EASEMENT FOR TEMPORARY ASSET PROTECTION ZONE VARIABLE WIDTH
- (AF) EASEMENT TO DRAIN WATER VARIABLE WIDTH
- (BAA) AREA BENEFITTED BY EASEMENT TO DRAIN WATER 1.5 WIDE
- (BAE) AREA BENEFITTED BY EASEMENT TO DRAIN WATER 2.5 WIDE

SURVEYOR

Name: NIGEL DELFS

Date: 12TH FEBRUARY 2020

Reference: 18672 (EXEMPTION POLICY 2020-94)

PLAN OF SUBDIVISION OF LOT 2 D.P.1260934 & LOT 103 D.P.1216128

LGA: MAITLAND

Locality: LOCHINVAR

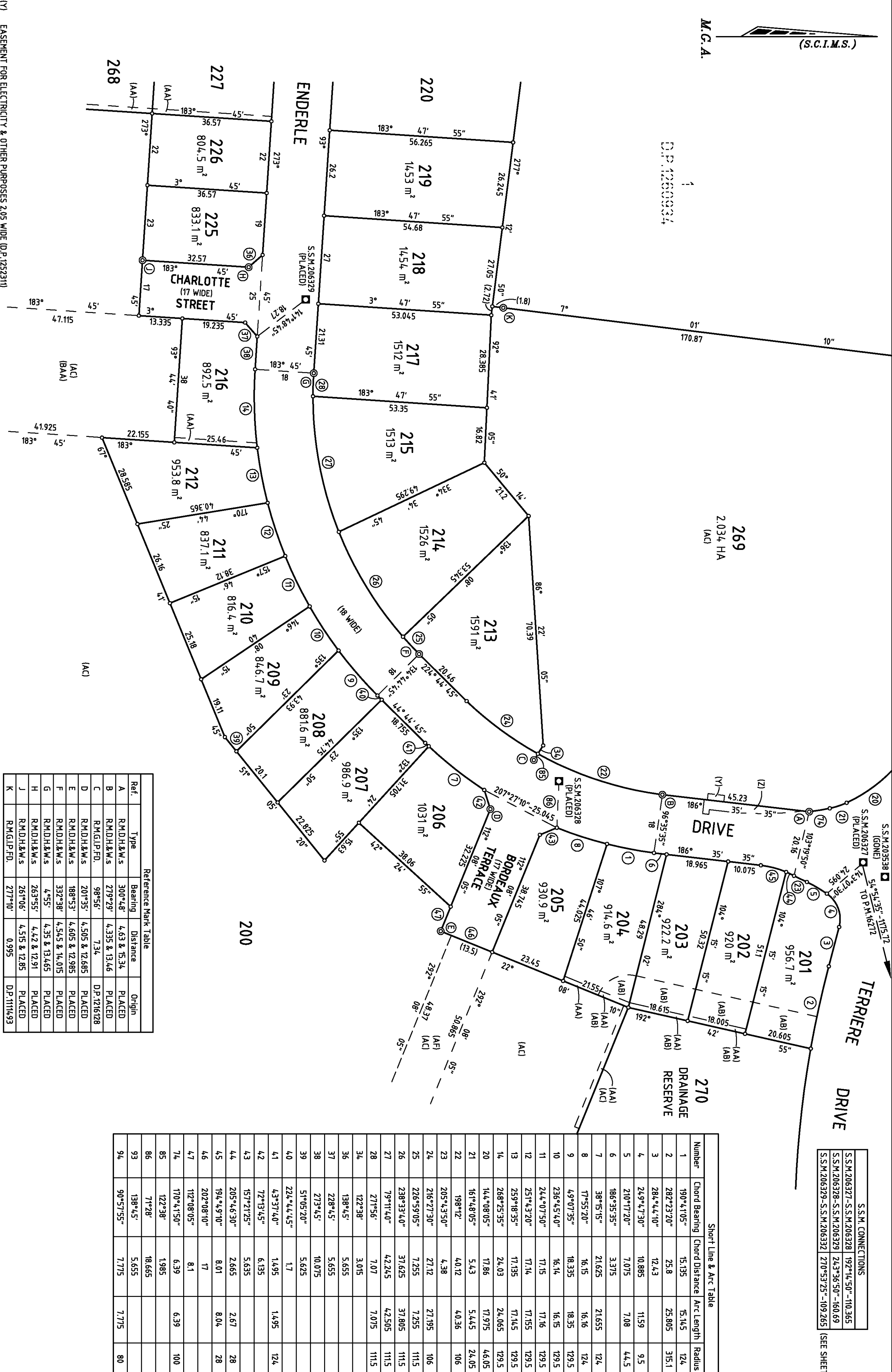
Reduction Ratio 1:3000

Lengths are in metres.

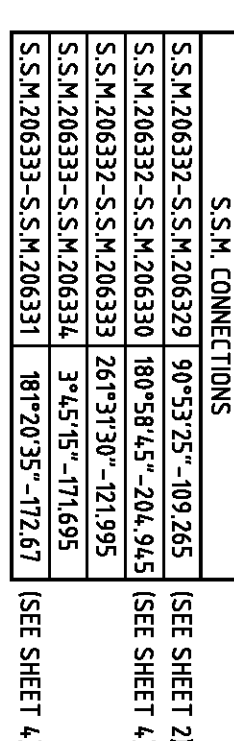
REGISTERED

21/04/2020

DP1260501

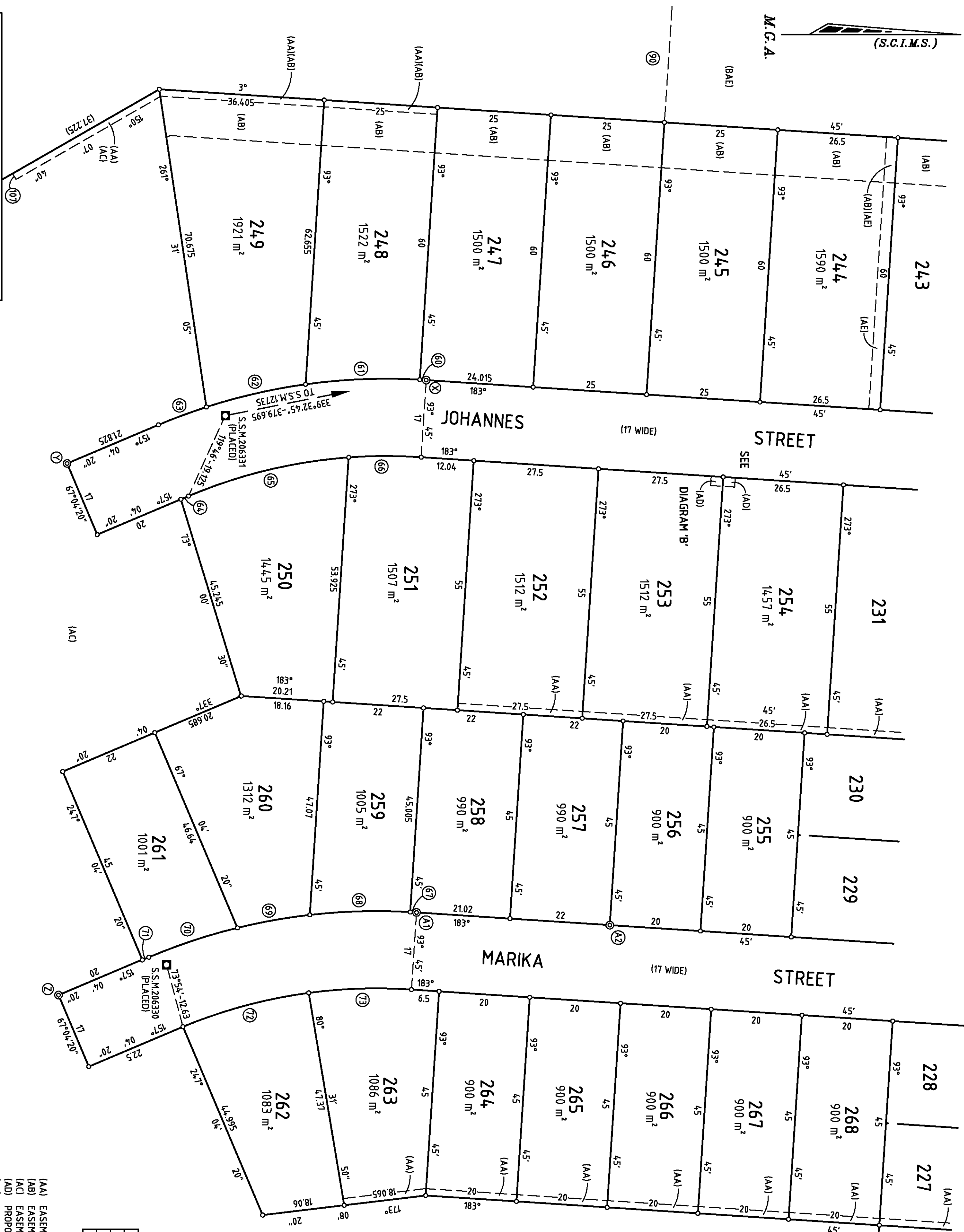


SURVEYOR Name: NIGEL DELFS Date: 12TH FEBRUARY 2020 Reference: 18672 (EXEMPTION POLICY 2020-94)		PLAN OF SUBDIVISION OF LOT 2 D.P.1260934 & LOT 103 D.P.1216128		LGA: MAITLAND Locality: LOCHINVAR Reduction Ratio 1/750 Lengths are in metres.		REGISTERED 21/04/2020		DP1260501	
--	--	---	--	---	--	--------------------------	--	-----------	--



Short Line & Arc Table				
Number	Chord Bearing	Chord Distance	Arc Length	Radius
15	87°21'15"	20.58	20.625	90.5
16	179°13"	6.085	6.095	38.5
17	182°4'125"	0.795	0.795	21.5
18	257°35'30"	10.605	10.61	159.5
19	266°37'25"	39.575	39.675	159.5
29	273°17'40"	1.725	1.725	108.5
30	266°09'45"	25.225	25.28	108.5
31	257°35'15"	7.195	7.2	108.5
32	260°23'15"	23.195	23.22	14.5
33	269°25'10"	21.37	21.39	14.5
44	255°4'110"	3.615		
45	273°45'	10.73		
46	318°45'	5.655		
47	49°25'10"	5.59		
48	319°25'10"	5.175		
49	10°46'20"	12.875		
50	6°04'20"	10.12		
51	51°44'8"	18.245		
52	228°45'	5.655		
53	273°45'	11.73		
54	126°16'20"	5.08		
55	183°45'	5.05		
56	215°45'	5.72		
57	4°26'40"	6.31		
87	266°42'	8.51		
88	275°06'35"	36.375		

DP1260501



Short Line & Arc Table			
Number	Chord Bearing	Chord Distance	Arc Length
60	183° 45'	0.985	0.985
61	177° 41' 20"	25.14	25.18
62	167° 05' 20"	22.375	22.4
63	159° 35'	11.26	11.265
64	337° 04' 20"	1.825	1.825
65	346° 25' 35"	36.245	36.405
66	359° 45' 55"	15.5	15.51
67	183° 31' 55"	0.98	0.98
68	178° 22' 50"	22.095	22.125
69	169° 50' 20"	16.18	16.19
70	161° 39' 05"	20.515	20.54
71	157° 04' 20"	1.55	1.55
72	344° 56' 35"	28.655	28.73
73	358° 02' 15"	22.195	22.235
90	93° 45'	20.675	
107	70° 54' 05"	1.525	

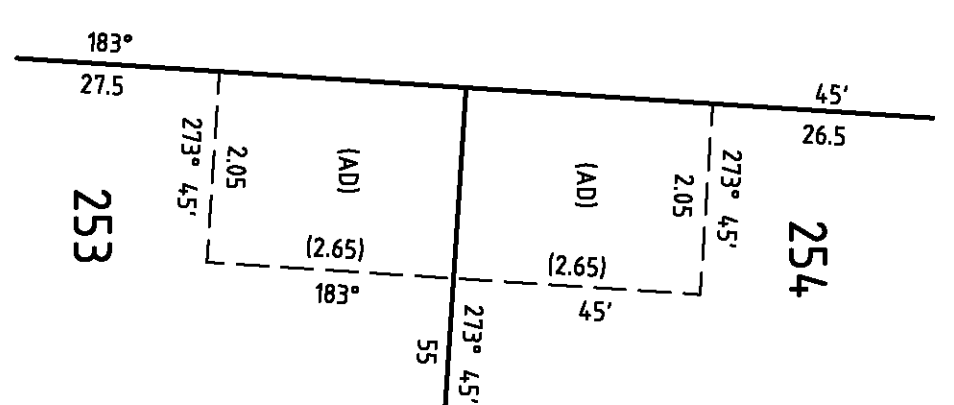


DIAGRAM 'B'
NOT TO SCALE

S.S.M. CONNECTIONS		
S.S.M.206330-S.S.M.206332	180° 58' 45"-204.945	(SEE SHEET 3)
S.S.M.206330-S.S.M.206331	276° 44' 05"-122.05	(SEE SHEET 3)
S.S.M.206331-S.S.M.206333	120° 35"-172.67	(SEE SHEET 3)

- (AA) EASEMENT TO DRAIN WATER 1.5 WIDE
- (AB) EASEMENT FOR ASSET PROTECTION ZONE 10 WIDE
- (AC) EASEMENT FOR TEMPORARY ASSET PROTECTION ZONE VARIABLE WIDTH
- (AD) PROPOSED EASEMENT FOR ELECTRICITY & OTHER PURPOSES 2.05 WIDE
- (AE) EASEMENT TO DRAIN WATER 2.5 WIDE
- (BAE) AREA BENEFITTED BY EASEMENT TO DRAIN WATER 2.5 WIDE

Reference Mark Table			
Ref.	Type	Bearing	Distance
X	R.M.D.H.&M.S.	273° 50'	4.42 & 12.55
Y	R.M.G.I.P.	254° 20'	0.435
Z	R.M.G.I.P.	241° 26'	0.465
A1	R.M.D.H.&M.S.	276° 24'	4.41 & 12.535
A2	R.M.D.H.&M.S.	273° 52'	4.42 & 12.495

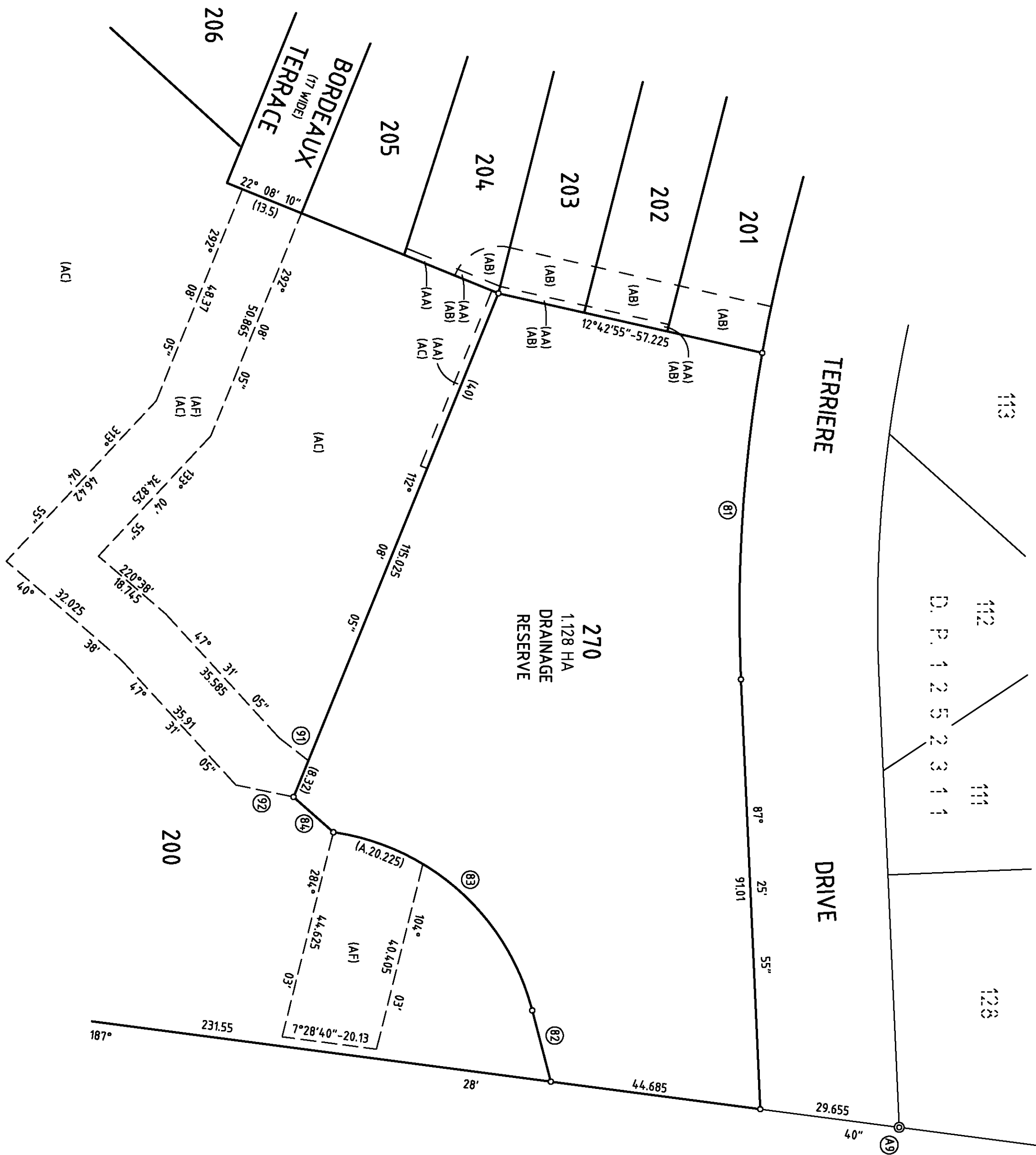
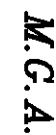
SURVEYOR
Name: NIGEL DELFS
Date: 12TH FEBRUARY 2020
Reference: 18672 (EXEMPTION POLICY 2020-94)

PLAN OF SUBDIVISION OF LOT 2 D.P.1260934
& LOT 103 D.P.1216128

LGA: MAITLAND
Locality: LOCHINVAR
Reduction Ratio 1:500
Lengths are in metres.



REGISTERED
21/04/2020
DP1260501




Short Line & Arc Table				
Number	Chord Bearing	Chord Distance	Arc Length	Radius
81	93°44'15"	69.215	69.355	315.1
82	255°22'45"	15.58	15.49	50.885
83	221°51'20"	56.49	59.885	50.885
84	221°30'	11.24		
91	217°52'30"	7.82		
92	11°45'10"	12.49		

Reference Mark Table				
Ref.	Type	Bearing	Distance	Origin
A9	R.M.G.I.P.F.D.	24°53'	1.04	D.P.1252311

(AA) EASEMENT TO DRAIN WATER 1.5 WIDE
(AB) EASEMENT FOR ASSET PROTECTION ZONE 10 WIDE
(AC) EASEMENT FOR TEMPORARY ASSET PROTECTION ZONE VARIABLE WIDTH
(AF) EASEMENT TO DRAIN WATER VARIABLE WIDTH

SURVEYOR	PLAN OF SUBDIVISION OF LOT 2 D.P. 1260934 & LOT 103 D.P. 1216128
Name:	MIGEL DELFS
Date:	12TH FEBRUARY 2020
Reference:	18672 EXEMPTION POLICY 2020-94)

LGA:	MAITLAND
Locality:	LOCHINVAR
Reduction Ratio	1/750
Lengths are in metres.	






21/04/2020

REGISTERED

DP1260501


[illegible]

PLAN FORM 6 (2017)	DEPOSITED PLAN ADMINISTRATION SHEET	Sheet 1 of ⁴ 5 sheet(s)
Office Use Only		Office Use Only
Registered:  21/04/2020 Title System: TORRENS		<h1>DP1260501</h1>
PLAN OF SUBDIVISION OF LOT 2 D.P.1260934 & LOT 103 D.P.1216128		LGA: MAITLAND Locality: LOCHINVAR Parish: GOSFORTH County: NORTHUMBERLAND
Survey Certificate I, <u>NIGEL DELFS</u> of <u>Delfs Lascelles Pty Ltd, 260 Maitland Road Mayfield</u> a surveyor registered under the <i>Surveying and Spatial Information Act 2002</i> , certify that: *(a) The land shown in the plan was surveyed in accordance with the Surveying and Spatial Information Regulation 2017, is accurate and the survey was completed on OR *(b) The part of the land shown in the plan (*being/* excluding **..... <u>Part of Lot 200</u>) was surveyed in accordance with the <i>Surveying and Spatial Information Regulation 2017</i> , the part surveyed is accurate and the survey was completed on, <u>12/2/20</u> the part not surveyed was compiled in accordance with that Regulation, or *(c) The land shown in this plan was compiled in accordance with the Surveying and Spatial Information Regulation 2017. Datum Line: 'X' - 'Y' Type: *Urban/* Rural The terrain is *Level-Undulating / * Steep-Mountainous . Signature:  Dated: <u>5/3/20</u> Surveyor Identification No: <u>8232</u> Surveyor registered under the <i>Surveying and Spatial information Act 2002</i> * Strike through if inapplicable. ** Specify the land actually surveyed or specify any land shown in the plan that is not the subject of the survey.		Crown Lands NSW/Western Lands Office Approval I, (Authorised Officer) in approving this plan certify that all necessary approvals in regard to the allocation of the land shown herein have been given. Signature: Date: File Number: Office:
Subdivision Certificate I, <u>LEANNE HARRIS</u> *Authorised Person/* General Manager/*Accredited Certifier , certify that the provisions of section 6.15 Environmental Planning and Assessment Act 1979 have been satisfied in relation to the proposed subdivision, new road or reserve set out herein. Signature:  Accreditation number: Consent Authority: <u>Maitland City Council</u> Date of endorsement: <u>12.3.20</u> Subdivision Certificate number: <u>181538</u> File number: <u>DA18 1538</u> * Strike through if inapplicable		
Plans used in the preparation of survey/compilation. D.P.1216128 D.P.1232943 D.P.1252311		Statements of intention to dedicate public roads, create public reserves and drainage reserves, acquire/resume land. IT IS INTENDED TO DEDICATE ENDERLE DRIVE , JOHANNES STREET, MARIKA STREET, CHARLOTTE STREET & BORDEAUX TERRACE TO THE PUBLIC AS PUBLIC ROAD. Continued on Sheet 2 IT IS INTENDED TO DEDICATE LOT 270 TO THE PUBLIC AS DRAINAGE RESERVE. <u>CREATE</u>
Surveyor's Reference: 18672		Signatures, Seals and Section 88B Statements should appear on PLAN FORM 6A

Office Use Only

- A schedule of lots and addresses - See 60(c) *SSI Regulation 2017*
- Statements of intention to create and release affecting interests in accordance with section 88B *Conveyancing Act 1919*
- Signatures and seals - See 195D *Conveyancing Act 1919*
- Any information which cannot fit in the appropriate panel of sheet 1 of the administration sheets.

Surveyor's Reference: 18672

PLAN FORM 6A (2017)	DEPOSITED PLAN ADMINISTRATION SHEET	Sheet 3 of 5 ⁴ sheet(s)
<p style="text-align: right;">Office Use Only</p> <p>Registered:  21/04/2020</p> <p>PLAN OF SUBDIVISION OF LOT 2 D.P.1260934 & LOT 103 D.P.1216128</p> <p>Subdivision Certificate number :181538..... Date of Endorsement :12.3.20.....</p>		<p style="text-align: right;">Office Use Only</p> <h1 style="text-align: center;">DP1260501</h1> <p>This sheet is for the provision of the following information as required:</p> <ul style="list-style-type: none"> • A schedule of lots and addresses - See 60(c) <i>SSI Regulation 2017</i> • Statements of intention to create and release affecting interests in accordance with section 88B <i>Conveyancing Act 1919</i> • Signatures and seals - See 195D <i>Conveyancing Act 1919</i> • Any information which cannot fit in the appropriate panel of sheet 1 of the administration sheets.

LOT	NO.	STREET	SUBURB
200	14	Terriere Drive	Lochinvar
201	1	Enderle Drive	Lochinvar
202	3	Enderle Drive	Lochinvar
203	5	Enderle Drive	Lochinvar
204	7	Enderle Drive	Lochinvar
205	9	Enderle Drive	Lochinvar
206	11	Enderle Drive	Lochinvar
207	13	Enderle Drive	Lochinvar
208	15	Enderle Drive	Lochinvar
209	17	Enderle Drive	Lochinvar
210	19	Enderle Drive	Lochinvar
211	22	Enderle Drive	Lochinvar
212	23	Enderle Drive	Lochinvar
213	12	Enderle Drive	Lochinvar
214	16	Enderle Drive	Lochinvar
215	20	Enderle Drive	Lochinvar
216	25	Enderle Drive	Lochinvar
217	24	Enderle Drive	Lochinvar
218	28	Enderle Drive	Lochinvar
219	32	Enderle Drive	Lochinvar
220	36	Enderle Drive	Lochinvar
221	40	Enderle Drive	Lochinvar
222	44	Enderle Drive	Lochinvar
223	48	Enderle Drive	Lochinvar
224	52	Enderle Drive	Lochinvar
225	27	Enderle Drive	Lochinvar
226	29	Enderle Drive	Lochinvar
227	31	Enderle Drive	Lochinvar
228	33	Enderle Drive	Lochinvar
229	35	Enderle Drive	Lochinvar
230	37	Enderle Drive	Lochinvar
231	39	Enderle Drive	Lochinvar
232	56	Enderle Drive	Lochinvar
233	13	Johannes Street	Lochinvar
234	9	Johannes Street	Lochinvar

LOT	NO.	STREET	SUBURB
235	5	Johannes Street	Lochinvar
236	1	Johannes Street	Lochinvar
237	2	Johannes Street	Lochinvar
238	6	Johannes Street	Lochinvar
239	10	Johannes Street	Lochinvar
240	14	Johannes Street	Lochinvar
241	18	Johannes Street	Lochinvar
242	22	Johannes Street	Lochinvar
243	26	Johannes Street	Lochinvar
244	30	Johannes Street	Lochinvar
245	34	Johannes Street	Lochinvar
246	38	Johannes Street	Lochinvar
247	42	Johannes Street	Lochinvar
248	46	Johannes Street	Lochinvar
249	50	Johannes Street	Lochinvar
250	41	Johannes Street	Lochinvar
251	37	Johannes Street	Lochinvar
252	33	Johannes Street	Lochinvar
253	29	Johannes Street	Lochinvar
254	25	Johannes Street	Lochinvar
255	4	Marika Street	Lochinvar
256	6	Marika Street	Lochinvar
257	8	Marika Street	Lochinvar
258	10	Marika Street	Lochinvar
259	12	Marika Street	Lochinvar
260	14	Marika Street	Lochinvar
261	16	Marika Street	Lochinvar
262	15	Marika Street	Lochinvar
263	13	Marika Street	Lochinvar
264	11	Marika Street	Lochinvar
265	9	Marika Street	Lochinvar
266	7	Marika Street	Lochinvar
267	5	Marika Street	Lochinvar
268	3	Marika Street	Lochinvar
269	10	Enderle Drive	Lochinvar

If space is insufficient use additional annexure sheet

Surveyor's Reference: 18672

PLAN FORM 6A (2017)	DEPOSITED PLAN ADMINISTRATION SHEET	Sheet 4 of 5 ⁴ sheet(s)
<div style="display: flex; justify-content: space-between;"> <div style="width:45%;"> <p style="text-align: right;">Office Use Only</p> <p>Registered: 21/04/2020</p> </div> <div style="width:50%; text-align: center;"> <p style="font-size: 2em; margin: 0;">DP1260501</p> </div> </div>		
<p>PLAN OF SUBDIVISION OF LOT 2 D.P.1260934 & LOT 103 D.P.1216128</p>		<p>This sheet is for the provision of the following information as required:</p> <ul style="list-style-type: none"> A schedule of lots and addresses - See 60(c) <i>SSI Regulation 2017</i> Statements of intention to create and release affecting interests in accordance with section 88B <i>Conveyancing Act 1919</i> Signatures and seals - See 195D <i>Conveyancing Act 1919</i> Any information which cannot fit in the appropriate panel of sheet 1 of the administration sheets.
<p>Subdivision Certificate number : <u>181538</u></p> <p>Date of Endorsement : <u>12.3.20</u></p>		
<div style="display: flex; justify-content: space-between; margin-top: 20px;"> <div style="width:45%;"> <p>EXECUTED by THORNTON LAND) COMPANY PTY LIMITED) (A.C.N. 074 352 962)) in accordance with Section 127 of) the Corporations Act)</p> </div> <div style="width:45%; text-align: center;"> <p>.....</p> <p>Name: HILSON CROXALL</p> <p>Position: DIRECTOR</p> </div> </div> <div style="display: flex; justify-content: space-between; margin-top: 20px;"> <div style="width:45%;"> <p>Mortgage under Mortgage No <u>A1367946</u>) <u>A1342145</u>) Signed at EAST MAITLAND this <u>16</u> day) of <u>MARCH</u> 20 <u>20</u> for National) Australia Bank Limited ABN <u>12004044937</u>) by <u>SHANE HANLEY</u>) its duly appointed Attorney under Power of) Attorney No. <u>39</u> Book <u>4512</u>)</p> </div> <div style="width:45%; text-align: center;"> <p>.....</p> <p>Name: Graham Robert Burns</p> <p>Position: Director</p> </div> </div> <div style="display: flex; justify-content: space-between; margin-top: 20px;"> <div style="width:45%;"> <p>.....</p> <p>Signature of Witness/Bank Officer</p> <p><u>BURAN SIMIL</u></p> <p>Print name of Witness/Bank Officer</p> </div> <div style="width:45%; text-align: center;"> <p>.....</p> <p>Signature of Attorney (Level <u>2</u> Attorney)</p> </div> </div> <div style="margin-top: 20px;"> <p><u>15 MITCHELL DRIVE EAST MAITLAND NSW 2323</u></p> <p>Address of Witness/Bank Officer</p> </div>		
<p>If space is insufficient use additional annexure sheet</p>		
<p>Surveyor's Reference: 18672</p>		

ePlan

**INSTRUMENT SETTING OUT TERMS OF EASEMENTS TO BE CREATED PURSUANT TO
 SECTION 88B OF THE CONVEYANCING ACT, 1919**

LENGTHS ARE IN METRES

(Sheet 1 of 9-sheets)

Plan:

DP1260501

Subdivision of Lot 2 DP 1260934
 & Lot 103 DP 1216128 covered by
 Subdivision Certificate No: 181538

**Full name and address of
 Proprietors of Land:**

**Thornton Land Company Pty Limited
 (A.C.N. 074 352 962)
 1 Hartley Drive, Thornton 2322**

PART 1 (CREATION)

Number of item shown in the intention panel on the plan	Identity of easement, profit a prendre, restriction or positive covenant to be created and referred to in the plan.	Burdened lot(s) or parcel(s):	Benefited lot(s), road(s), bodies or Prescribed Authorities:
1	Easement to Drain Water 1.5 Wide (AA)	202 203 204 200 216 234 233 232 248 249 200 252 253 254 231 263 264 265 266 267 268 227	201 201,202 201,202,203,205 201,202,203,204,205 Part 200 Designated (BAA) 235 234,235 233,234,235 247 247,248 247,248,249 251 251,252 251,252,253 251,252,253,254 262 262,263 262,263,264 262,263,264,265 262,263,264,265,266 262,263,264,265,266,267 262,263,264,265,266,267,268
2	Easement for Asset Protection Zone 10 Wide (AB)	Part of Lots 201-204 & 238-249 inclusive	Maitland City Council
3	Restriction on the use of land	All Lots except Lot 200,269,270	Every Other Lot except Lots 200,269,270
4	Restriction on the use of land	218, 219 & 220	Maitland City Council

wh

**INSTRUMENT SETTING OUT TERMS OF EASEMENTS TO BE CREATED PURSUANT TO
SECTION 88B OF THE CONVEYANCING ACT, 1919**

LENGTHS ARE IN METRES

(Sheet 2 of 8 sheets)

Plan:

DP1260501

Subdivision of Lot 2 DP 1260934
& Lot 103 DP 1216128 covered by
Subdivision Certificate No: 181538

5	Positive Covenant (Fencing)	238-249 inclusive	Maitland City Council
6	Easement for Temporary Asset Protection Zone Variable Width (AC)	whole of Lot 269 and That part of Lot 200 designated (AC)	Maitland City Council
7	Easement to Drain Water 2.5 Wide (AE)	244	That part of Lot 1012 DP 1145415 designated (BAE)
8	Easement to Drain Water Variable Width (AF)	200	Maitland City Council

mt

ePlan

**INSTRUMENT SETTING OUT TERMS OF EASEMENTS TO BE CREATED PURSUANT TO
SECTION 88B OF THE CONVEYANCING ACT, 1919**

LENGTHS ARE IN METRES

(Sheet 3 of ⁸~~9~~ sheets)

Plan:

DP1260501

Subdivision of Lot 2 DP ~~1260934~~
& Lot 103 DP 1216128 covered by
Subdivision Certificate No: ~~181538~~

PART 2 (TERMS)

1. Terms of the easement, profit a prendre, restriction, or positive covenant secondly referred to in the abovementioned plan.

Full and free right for the Authority benefited and every person authorised by them from time to time, and at all times to enter onto the Lot Burdened within the site of the easement indicated as (AB) on the plan ("Asset Protection Zone"), to inspect the site and ensure that the site of the easement is being maintained as an Inner Protection Area as outlined within Section 4.1.3 and Appendix 5 of "Planning for Bush Fire Protection 2006".

(a) In exercising its rights, the Authority benefited must:

- (i) cause as little inconvenience as is practicable to the registered proprietor of the Lot Burdened.
- (ii) cause as little damage as is practicable to the Lot Burdened and any improvement on it;
- (iii) make good within a reasonable time any damage it causes to the surface of the Lot Burdened and any improvement on it; and

(b) The registered proprietor of the Lot Burdened must ensure that:

- (i) Asset Protection Zones are in accordance the requirements of Planning for Bushfire 2006;
- (ii) Non habitable structures located within the Asset Protection Zones are in accordance the requirements of Planning for Bushfire 2006;
- (ii) They do or neglect to do or permit or suffer anything to be done which may result in the Asset Protection Zone being interfered with or compromised in terms of its capacity to reduce the bushfire hazard.

(c) The Authority Benefited and the registered proprietor of the Lot Burdened covenant and agree that the proprietor of the Lot Burdened will maintain the Asset Protection Zone being the subject of this easement so that the Asset Protection Zone possesses at all relevant times the characteristics of an Inner Protection Area as defined in Planning for Bushfire 2006

(d) The cost of such maintaining the Asset Protection Zone will be borne by the proprietor of the Lot Burdened.

W

ePlan

INSTRUMENT SETTING OUT TERMS OF EASEMENTS TO BE CREATED PURSUANT TO
SECTION 88B OF THE CONVEYANCING ACT, 1919

LENGTHS ARE IN METRES

(Sheet 4 of ⁸~~9~~ sheets)

Plan:

DP1260501

Subdivision of Lot 2 DP ~~1260934~~
& Lot 103 DP 1216128 covered by
Subdivision Certificate No: ~~181538~~

- 2. Terms of the easement, profit a prendre, restriction, or positive covenant thirdly referred to in the abovementioned plan.**


Dwelling houses

- 2.1 No dwelling house may be erected or permitted to remain erected on any lot burdened having a total internal floor area of less than 180 m² exclusive of car accommodation, external landings and patios.
- 2.2 No dwelling house shall be erected or permitted to remain erected on any lot burdened having a roof of other than tiles (terracotta or cement) or non-reflective Colorbond. Untreated zincalume is prohibited.
- 2.3 Not more than one main residential dwelling shall be erected on any lot burdened.
- 2.4 No existing dwelling house or relocatable type dwelling or existing shed or relocatable type shed shall be partially or wholly moved to, placed on, re-erected or permitted to remain on any lot burdened.

Fencing of common boundaries

- 2.5 No fence shall be erected or permitted to remain on the front boundary (being a boundary fronting a public road) of the lot burdened of materials other than rural style post and wire, post and rail or post and wire mesh.
- 2.6 No fence shall be erected or permitted to remain on any boundary of the lot burdened with a painted or coated surface unless the painted or coated surface is a dark to medium dark colour.
- 2.7 No fence shall be erected on a lot burdened unless it is erected without expense to Thornton Land Company Pty Limited, its successors and permitted assigns other than Purchasers on sale.

Prohibited activities

- 2.8 No obnoxious, noisy or offensive occupation, trade or business shall be conducted or carried on any lot burdened.
- 2.9 No structure of a temporary character, basement, tent, shack, garage, trailer, camper, caravan or any other building may be used at any time as residential accommodation on the lot burdened.
- 2.10 No temporary structure, caravan, camper or detached ancillary building may be permitted to remain erected on a lot burdened prior to the issue of an Occupation Certificate for the dwelling house erected on the lot burdened.
- 

ePlan

**INSTRUMENT SETTING OUT TERMS OF EASEMENTS TO BE CREATED PURSUANT TO
SECTION 88B OF THE CONVEYANCING ACT, 1919**

LENGTHS ARE IN METRES

(Sheet 5 of ⁸~~9~~ sheets)

Plan:

DP1260501

Subdivision of Lot 2 DP 1260934
& Lot 103 DP 1216128 covered by
Subdivision Certificate No: 181538

- 2.11 No motor truck, lorry or semi-trailer with a load carrying capacity exceeding 2.5 tonnes shall be parked or permitted to remain on any lot burdened unless the same is being used in connection with the erection of a dwelling on the relevant lot burdened and only prior to occupation of the dwelling.
- 2.12 No boat, trailer, caravan, camper or other vehicle intended to be towed may be placed, parked, stored or permitted to remain on the lot burdened unless same is located behind the dwelling house erected on the lot burdened.

Acknowledgment of Covenants

- 2.13 The proprietor of a burdened lot acknowledges that prior to purchasing the subject lot they have made their own inquiries about the nature and effect of these covenants.
- 2.14 The proprietor of a burdened lot acknowledges that the burden of the covenants in this instrument run with the lot for the benefit of each other proprietor of a lot in a subdivision, excluding land which is not residential, and shall be enforceable against the proprietor of each and every lot from time to time so burdened.
- 2.15 The proprietor of each lot acknowledges that the covenants are separate from each other and if any covenant is declared invalid or unenforceable then the remaining restrictive covenants will not be affected and each remaining covenant will be valid and enforceable to the full extent permitted by law.

Any release, variation or modification of these restrictions will be made and done in all respects at the cost and expense of the person or persons requesting same.


The name of the person having the power to release, vary or modify this Restriction as to User is Thornton Land Company Pty Limited and if Thornton Land Company Pty Limited no longer exist or is not the registered proprietor of the land comprised in the plan of subdivision then the person or persons for the time being the registered proprietor of land in the plan of subdivision within 50 metres of the lot burdened shall be empowered to release or vary the restriction

3. Terms of the easement, profit a prendre, restriction, or positive covenant fourthly referred to in the abovementioned plan.

No building or structure shall be erected or permitted to remain erected on any lot burdened that is more than one storey in height without the consent of Maitland City Council.

4. Terms of the easement, profit a prendre, restriction, or positive covenant fifthly referred to in the abovementioned plan.

The owner of the lot burdened shall maintain a post and rail fence on the common boundary with Lot 1012 DP1145415.



ePlan

**INSTRUMENT SETTING OUT TERMS OF EASEMENTS TO BE CREATED PURSUANT TO
SECTION 88B OF THE CONVEYANCING ACT, 1919**

LENGTHS ARE IN METRES

(Sheet 6 of ⁸~~9~~ sheets)

Plan:

DP1260501

Subdivision of Lot 2 DP ~~1260934~~
& Lot 103 DP 1216128 covered by
Subdivision Certificate No: ~~181538~~

5. Terms of the easement, profit of prendre, restriction, or positive covenant sixthly referred to in the abovementioned plan.

Full and free right for the Authority benefited and every person authorised by them from time to time, and at all times to enter onto the Lot Burdened within the site of the easement indicated as (AC) on the plan ("Temporary Asset Protection Zone"), to inspect the site and ensure that the site of the easement is being maintained as an Inner Protection Area as outlined within Section 4.1.3 and Appendix 5 of "Planning for Bush Fire Protection 2006".

(a) In exercising its rights, the Authority benefited must:

- (i) cause as little inconvenience as is practicable to the registered proprietor of the Lot Burdened.
- (ii) cause as little damage as is practicable to the Lot Burdened and any improvement on it;
- (iii) make good within a reasonable time any damage it causes to the surface of the Lot Burdened and any improvement on it; and

(b) The registered proprietor of the Lot Burdened must ensure that:

- (i) Asset Protection Zones are in accordance the requirements of Planning for Bushfire 2006;
- (ii) They do or neglect to do or permit or suffer anything to be done which may result in the Asset Protection Zone being interfered with or compromised in terms of its capacity to reduce the bushfire hazard.

(c) The Authority Benefited and the registered proprietor of the Lot Burdened covenant and agree that the proprietor of the Lot Burdened will maintain the Asset Protection Zone being the subject of this easement so that the Asset Protection Zone possesses at all relevant times the characteristics of an Inner Protection Area as defined in Planning for Bushfire 2006

(d) The cost of such maintaining the Asset Protection Zone will be borne by the proprietor of the Lot Burdened.

(e) The Authority benefited agrees that the use will be abandoned and the Easement will be released if the registered proprietor develops the lot burdened in such a manner that the land within the site of the Easement becomes managed land to the extent that the need for an APZ is extinguished.



ePlan

**INSTRUMENT SETTING OUT TERMS OF EASEMENTS TO BE CREATED PURSUANT TO
SECTION 88B OF THE CONVEYANCING ACT, 1919**

LENGTHS ARE IN METRES

(Sheet 7 of ⁸9 sheets)

Plan:

DP1260501

Subdivision of Lot 2 DP 1260934
& Lot 103 DP 1216128 covered by
Subdivision Certificate No: 181538

6. **Terms of the easement, profit a prendre, restriction, or positive covenant seventhly referred to in the abovementioned plan.**

An easement is created on the terms and conditions set out in memorandum registered number AK980903. In this easement, "easement for electricity and other purposes" is taken to have the same meaning as "easement for electricity works" in the memorandum.

7. **Terms of the easement, profit a prendre, restriction, or positive covenant ^{eightly}~~ninthly~~ referred to in the abovementioned plan.**

Easement to Drain Water terms as set out in Part 3 Schedule 8 of the Act ceasing upon the date that the Easement or any part of it is opened as a public road within the meaning of the Roads Act 1993 or dedicated to Maitland City Council as a Drainage Reserve.

Name of person or Authority empowered to release, vary or modify the easements numbered 1 and 8 in the plan

The registered proprietor of the Lot burdened with the consent of Maitland City Council

Maitland City Council by its authorised delegate pursuant to s.377 Local Government Act 1993

Signature of delegate


.....

Name of delegate

.....**LEANNE HARRIS**.....

I certify that I am an eligible witness and that the delegate signed in my presence

Signature of Witness

.....

Name of Witness

.....**KAREN SCHRODER**.....

Address of Witness

.....**285 HIGH STREET MAITLAND**.....

ePlan

**INSTRUMENT SETTING OUT TERMS OF EASEMENTS TO BE CREATED PURSUANT TO
SECTION 88B OF THE CONVEYANCING ACT, 1919**

LENGTHS ARE IN METRES

(Sheet 8 of ⁸9 sheets)

Plan:

DP1260501

Subdivision of Lot 2 DP 1260934
& Lot 103 DP 1216128 covered by
Subdivision Certificate No: 181538

**EXECUTED by Thornton Land Company
PTY LIMITED (A.C.N. 118 291 026)**
in accordance with Section 127 of the
Corporations Act

)
)
)
)


Director


HILTON ROSS GREIG
DIRECTOR


Director


Graham Robert Burns
Director

Mortgage under Mortgage No A1367946 &)
Signed at EAST MARRILONG this 16 day)
of MARCH 20 20 for National)
Australia Bank Limited ABN 12 004044 937)
by SHANE HINALE)
its duly appointed Attorney under Power of)
Attorney No. 39 Book 4512)


.....
Signature of Witness/Bank Officer

Gordon Simic
.....
Print name of Witness/Bank Officer


.....
Signature of Attorney (Level 2 Attorney)

15 Murrell Drive, East Murrumbidgee NSW 2323
.....
Address of Witness/Bank Officer

REGISTERED



21/04/2020

Certificate No.: PC/2020/1158

Certificate Date: 05/05/2020

Fee Paid: \$53.00

Receipt No.: 711021

Your Reference: 1940

SECTION 10.7 PLANNING CERTIFICATE

Environmental Planning and Assessment Act, 1979 as amended

APPLICANT:	Infotrack ecertificates@infotrack.com.au
PROPERTY DESCRIPTION:	14 Terriere Drive LOCHINVAR NSW 2321
PARCEL NUMBER:	99929
LEGAL DESCRIPTION:	Lot 200 DP 1260501

IMPORTANT: Please read this Certificate carefully.

This Certificate contains important information about the land described above.

Please check for any item, which could be inconsistent with the proposed use or development of the land. If there is anything you do not understand, please contact Council by phoning (02) 4934 9700, or personally at Council's Administration Building at 285-287 High Street, Maitland.

The information provided in this Certificate relates only to the land described above. If you require information about adjoining or nearby land, or about the Council's development policies or codes for the general area, contact Council's Planning & Environment Department.

All information provided is correct as at the date of issue of this Certificate, however it is possible for changes to occur at any time after the issue of this Certificate. We recommend that you only rely upon a very recent Certificate.

The following responses are based on the Council's records and/or information from sources outside the Council. The responses are provided with all due care and in good faith, however the Council cannot accept responsibility for any omission or inaccuracy arising from information outside the control of the Council.

Furthermore, while this Certificate indicates the general effect of the zoning of the abovementioned land, it is suggested that the applicable planning instruments be further investigated to determine any additional requirements.

Copies of Maitland City Council's Local Environmental Planning Instrument, Development Control Plans and Policies are available from Council's [website](#).

PART 1: MATTERS PROVIDED PURSUANT TO SECTION 10.7 (2)

1. Local Environmental Plan (LEP)

Maitland LEP 2011, published 16 December 2011, applies to the land.

Exhibited draft Local Environmental Plans

No draft local Environmental Plans that have been on public exhibition under the Act are applicable to the land.

Development Control Plan prepared by Council

Maitland Development Control Plan 2011 applies to the land.

Development Control Plan prepared by the Director General

The Council has not been notified of any Development Control Plan applying to the land that has been prepared by the Director-General under section 51A of the Act.

State Environmental Planning Policies

The Minister for Planning has notified that the following State Environmental Planning Policies (SEPPs) shall be specified on Certificates under Section 10.7 of the Environmental Planning and Assessment Act, 1979.

The land is affected by the following State Environmental Planning Policies:

- SEPP21 Caravan Parks
- SEPP (Mining, Petroleum Production and Extractive Industries) 2007
- SEPP (State and Regional Development) 2011
- SEPP33 Hazardous and Offensive Development
- SEPP36 Manufactured Home Estates
- SEPP (Koala Habitat Protection) 2019
- SEPP50 Canal Estate Development
- SEPP (Housing for Seniors or People with a Disability) 2004
- SEPP55 Remediation of Land
- SEPP Affordable Rental Housing 2009
- SEPP Building Sustainability Index: BASIX 2004
- SEPP (Exempt and Complying Development Codes) 2008
- SEPP (Infrastructure) 2007
- SEPP64 Advertising and Signage
- SEPP Primary Production and Rural Development 2019
- SEPP65 Design Quality of Residential Apartment Development
- SEPP70 Affordable Housing (Revised Schemes)
- SEPP (Concurrences and Consents) 2018
- SEPP Vegetation in Non Rural Areas 2017

- SEPP (Educational Establishments and Child Care Facilities) 2017

-

Draft State Environmental Planning Policies

The following draft State Environmental Planning Policy(s) applying to the land is, or has been, the subject of community consultation or on public exhibition under the Act:

Housekeeping Amendment to the State Environmental Planning Policy (Exempt and Complying Development Codes) 2008

The proposed amendments to this SEPP are housekeeping amendment to the Codes SEPP to simplify and improve the policy, clarify definitions and standards, and address other minor technical matters raised. The proposed housekeeping amendment to the Codes SEPP will simplify and improve the policy, clarify definitions and standards, and address other minor technical matters.

2. Zoning and land use under relevant LEPs

Maitland LEP 2011, published 16 December 2011, identifies the zone applying to the land as:

Additional Permitted Use - St Helena Close, Lochinvar, E3 Environmental Management, R1 General Residential

The following development information gives the objectives of the zone, the description of the zone and identifies development allowed or prohibited in each zone. Development consent where required, must be obtained from the Council.

Schedule 1 Additional permitted uses - use of certain land at St Helena Close, Lochinvar.

1. This clause applies to Lot 10 DP 1177217 and Lot 200 DP 1111493, being 9 and 15 St Helena Close, Lochinvar.
2. Development for the purpose of a cellar door premises, entertainment facility, function centre, markets, restaurant or cafe, or shop is permitted with consent.

R1 General Residential

a) Purpose/Objective

- To provide for the housing needs of the community
- To provide for a variety of housing types and densities
- To enable other land uses that provide facilities or services to meet the day to day needs of residents

b) Permitted with Consent

Attached dwellings; Bed and breakfast accommodation; Boarding houses; Building identification signs; Business identification signs; Centre-based child care facilities; Community facilities; Dwelling houses; Group homes; Home-based child care; Home industries; Hostels; Hotel or motel accommodation; Multi dwelling housing; Neighbourhood shops; Oyster aquaculture; Places of public worship; Pond-based

aquaculture; Residential flat buildings; Respite day care centres; Roads; Semi-detached dwellings; Seniors housing; Serviced apartments; Shop top housing; Tank-based aquaculture; Any other development not specified in item 2 or 4

c) Permitted without Consent

Home occupations

d) Prohibited

Agriculture; Air transport facilities; Airstrips; Amusement centres; Animal boarding or training establishments; Biosolids treatment facilities; Boat building and repair facilities; Boat launching ramps; Boat sheds; Camping grounds; Car parks; Caravan parks; Cemeteries; Charter and tourism boating facilities; Commercial premises; Correctional centres; Crematoria; Depots; Eco-tourist facilities; Entertainment facilities; Extractive industries; Farm buildings; Forestry; Freight transport facilities; Function centres; Heavy industrial storage establishments; Helipads; Highway service centres; Home occupations (sex services); Industrial retail outlets; Industrial training facilities; Industries; Information and education facilities; Jetties; Marinas; Mooring pens; Moorings; Mortuaries; Open cut mining; Passenger transport facilities; Public administration buildings; Recreation facilities (indoor); Recreation facilities (major); Registered clubs; Research stations; Restricted premises; Rural industries; Rural workers' dwellings; Service stations; Sewage treatment plants; Sex services premises; Signage; Storage premises; Tourist and visitor accommodation; Transport depots; Truck depots; Vehicle body repair workshops; Vehicle repair stations; Veterinary hospitals; Warehouse or distribution centres; Waste or resource management facilities; Water recreation structures; Water recycling facilities; Wharf or boating facilities; Wholesale supplies.

E3 Environmental Management

a) Purpose/Objective

- To protect, manage and restore areas with special ecological, scientific, cultural or aesthetic values
- To provide for a limited range of development that does not have an adverse effect on those values
- To maintain and improve the connectivity of habitat between remnant areas of native vegetation

b) Permitted with Consent

Bed and breakfast accommodation; Building identification signs; Business identification signs; Dwelling houses; Eco-tourist facilities; Environmental facilities; Environmental protection works; Extensive agriculture; Home-based child care; Home businesses; Oyster Aquaculture; Pond-based Aquaculture; Recreation areas; Roads; Tank-based Aquaculture; Water reticulation systems

c) Permitted without Consent

Home occupations

d) Prohibited

Dairies (pasture-based); Industries; Multi dwelling housing; Residential flat buildings; Retail premises; Seniors housing; Service stations; Warehouse or distribution centres; Any other development not specified in item 2 or 3.

e) Land dimensions to permit the erection of a dwelling house on the land

For the land zoned E3 Environmental Management Clause 4.2A in the Maitland Local Environmental Plan 2011 applies to the land. This clause fixes a minimum lot size for the erection of a dwelling-house that is identified on the Maitland Local Environmental Plan 2011 Lot Size Map as .For the land zoned Additional Permitted Use - St Helena Close, Lochinvar and R1 General Residential the Maitland LEP 2011 does not contain a development standard specifying the land dimensions required to permit the erection of a dwelling house on the land.

f) Critical Habitat

No Local Environmental Plan or draft Local Environmental Plan identifies the land as including or comprising critical habitat.

g) Conservation Area

The land IS NOT in a Heritage Conservation Area.

h) Item of Environmental Heritage

The land does NOT contain an item of Environmental Heritage.

3. Complying Development

Complying development under the **Housing Code** may not be carried out on the land as it is:

Land identified under an environmental planning instrument as an ecologically sensitive area.

Complying development under the **Low Rise Medium Density Housing Code and Greenfield Housing Code** may not be carried out on the land as it is:

Land identified under an environmental planning instrument as an ecologically sensitive area.

Complying development under the **Rural Housing Code** may not be carried out on the land as it is not within an applicable zone and the land is:

Land identified under an environmental planning instrument as an ecologically sensitive area.

Complying development under the **Housing Alterations Code** may be carried out on the land.

Complying development under the **General Development Code** may be carried out on the land.

Complying development under the **Commercial and Industrial Alterations Code** may be carried out on the land.

Complying development under the **Commercial and Industrial (New Buildings and Additions) Code** may not be carried out on the land as it is not within an applicable zone and the land is:

Land identified under an environmental planning instrument as an ecologically sensitive area.

Complying development under the **Subdivisions Code** may be carried out on the land.

Complying development under the **Demolition Code** may be carried out on the land.

Complying development under the **Fire Safety Code** may be carried out on the land.

Complying development under the **Container Recycling Facilities Code** may not be carried out on the land.

Note: Despite the above provisions, if only part of a lot is subject to an exclusion or exemption under Clause 1.17A or Clause 1.19 of *State Environmental Planning Policy (Exempt and Complying Development Codes) Amendment (Commercial and Industrial Development and Other Matters) 2013*, complying development may be carried out on that part of the lot that is not affected by the exclusion or exemption.

4B. Annual charges under Local Government Act 1993 for coastal protection services that relate to existing coastal protection works

The owner (or any previous owner) of the land has NOT consented in writing to the land being subject to annual charges under section 496B of the Local Government Act 1993 for coastal protection services that relate to existing coastal protection works (within the meaning of section 553B of that Act).

5. Coal Mine Subsidence Compensation Act 2017

The land has NOT been proclaimed to be within a Mine Subsidence District under the meaning of section 20 of the Coal Mine Subsidence Compensation Act 2017.

6. Road widening and road realignment

- a) The land is NOT affected by road widening under Division 2 of Part 3 of the Roads Act 1993.
- b) The land is NOT affected by any environmental planning instrument
- c) The land is NOT affected by any road-widening or realignment under any resolution of the Council

The information above relates to Council's road proposals only. Other authorities, including Roads and Maritime Services, may have proposals, which have not been set out.

7. Council and other public authority policies on hazard risk restrictions

All land within the Maitland Local Government Area has the potential to contain acid sulfate soils. Clause 7.1 of the Maitland Local Environmental Plan 2011 generally applies. Development consent is required where works described in the

Table to this clause are proposed on land shown on the Maitland LEP 2011 Acid Sulfate Soils Map as being of the class specified for those works.

The Council has adopted a Contaminated Lands Policy to provide a framework to appropriately manage land contamination risk through the land use planning process. This Policy seeks to ensure that changes in land use will not increase the risk to human health or the environment. The Policy applies to all land in the Maitland Local Government Area.

7A. Flood Related Development Controls

Development on this land or part of this land for the purposes of dwelling houses, attached dwellings, dual occupancies, multi dwelling housing or residential flat buildings (not including development for the purposes of group homes or seniors housing) is NOT subject to flood related development controls contained within clause 7.3 of the Maitland LEP 2011 and s.B3 of the Maitland DCP 2011.

Development on this land or part of this land for any other purpose is NOT subject to flood related development controls contained within clause 7.3 of the Maitland LEP 2011 and s.B3 of the Maitland DCP 2011.

Information given in relation to flooding is based upon Council's adopted 1:100 ARI (Average Recurrent Interval) flood event.

The Maitland LEP 2011 identifies the flood planning level (FPL) as the level of a 1:100 ARI flood event plus 0.5m freeboard.

8. Land Reserved for Acquisition

No environmental planning instrument, deemed environmental planning instrument or draft environmental planning instrument applying to the land provides for the acquisition of the land by a public authority, as referred to in section 3.15 of the Act.

9. Contribution Plans

The following contribution plan(s) apply to the land:

- Maitland S94A Levy Contributions Plan 2006
- Lochinvar S94 Contribution Plan 2013
- Maitland City Wide Section 94 Contributions Plan 2016
-

Contributions Plans may be viewed on Council's website or inspected and purchased at Council's Customer Service Centre.

9A. Biodiversity Certified Land

The land is not biodiversity certified land under Part 8 of the Biodiversity Conservation Act 2016.

10. Biodiversity Stewardship Sites

The Council is not aware if the land is a biodiversity stewardship site under a biodiversity stewardship agreement under part 5 of the *Biodiversity Conservation Act 2016*.

10A. Native Vegetation clearing set asides

The Council is not aware if the land contains a set aside area under 60ZC of the *Local Land Services Act 2013*.

11. Bushfire Prone Land

The land is mapped as bushfire prone land and as such restrictions may apply to new development on this land.

12. Property vegetation plans

The Council has not received any notification from Hunter Local Land Services that this land is affected by a property vegetation plan under Part 4 of the Native Vegetation Act 2003 (and that continues in force).

13. Order under Trees (Disputes between Neighbours) Act 2006

Council has NOT received notification from the Land and Environment Court of NSW that the land is affected by an Order under Trees – (Disputes Between Neighbours) Act 2006.

14. Directions under Part 3A

There is NO direction by the Minister under Section 75P(2)(c1) of the Act that a provision of an environmental planning instrument prohibiting or restricting the carrying out of a project or a stage of a project on the land under Part 4 (other than a project of a class prescribed by the regulations) of the Act does not have effect.

15. Site Compatibility Certificate and Conditions for Seniors Housing

a) Site Compatibility Certificate

Council is unaware of whether a current Site Compatibility Certificate issued under Clause 25 of the State Environmental Planning Policy (Housing for Seniors and People with a Disability) 2004 has been issued for the land.

b) Conditions of Development Consent since 11 October 2007

No development consent has been granted for the development permitted under State Environmental Planning Policy (Housing for Seniors and People with a Disability) 2004 after 11 October 2007.

16. Site compatibility certificates for infrastructure, schools or TAFE establishments

Council is unaware of whether a valid Site Compatibility Certificate has been issued under clause 19 of State Environmental Planning Policy (Infrastructure) 2007 for the land.

17. Site compatibility certificates and conditions for affordable rental housing

Council is unaware if a Site Compatibility Certificate (Affordable Rental Housing) has been issued in accordance with State Environmental Planning Policy (Affordable Rental Housing) 2009.

18. Paper subdivision information

There is no development plan that applies to the:

- 1) Land or that is proposed to be subject to a consent ballot

2) There is no subdivision order that applies to the land.

19. Site verification certificates

Council is not aware of any current site verification certificate in respect of the land.

20. Loose-fill asbestos insulation

There are no premises on the subject land listed on the register.

21. Affected building notices and building product rectification orders

The Council is NOT aware of any affected building notice which is in force in respect of the land.

The Council is NOT aware of any building product rectification order which is in force in respect of the land and that has not been fully complied with.

The Council is NOT aware of any notice of intention to make a building product rectification order being given in respect of the land and that is outstanding.

Note. The following matters are prescribed by section 59(2) of the Contaminated Land Management Act 1997 as additional matters to be specified in a planning certificate.

Contaminated Land

- a) The land to which this certificate relates is NOT significantly contaminated land within the meaning of the Contaminated Land Management Act 1997.
- b) The land to which this certificate relates is NOT subject to a management order within the meaning of the Contaminated Land Management Act 1997.
- c) The land to which this certificate relates is NOT the subject of an approved voluntary management proposal within the meaning of the Contaminated Land Management Act 1997.
- d) The land to which this certificate relates is NOT the subject to an ongoing maintenance order within the meaning of the Contaminated Land Management Act 1997.
- e) Council has NOT been provided with a site audit statement, within the meaning of the Contaminated Land Management Act 1997, for the land to which this Certificate relates.

David Evans
General Manager



HUNTER WATER CORPORATION

A.B.N. 46 228 513 446

SERVICE LOCATION PLAN

Enquiries: 1300 657 657



APPLICATION NUMBER: 5201428471

APPLICANT REF: M 1940

APPLICANT NAME: InfoTrack

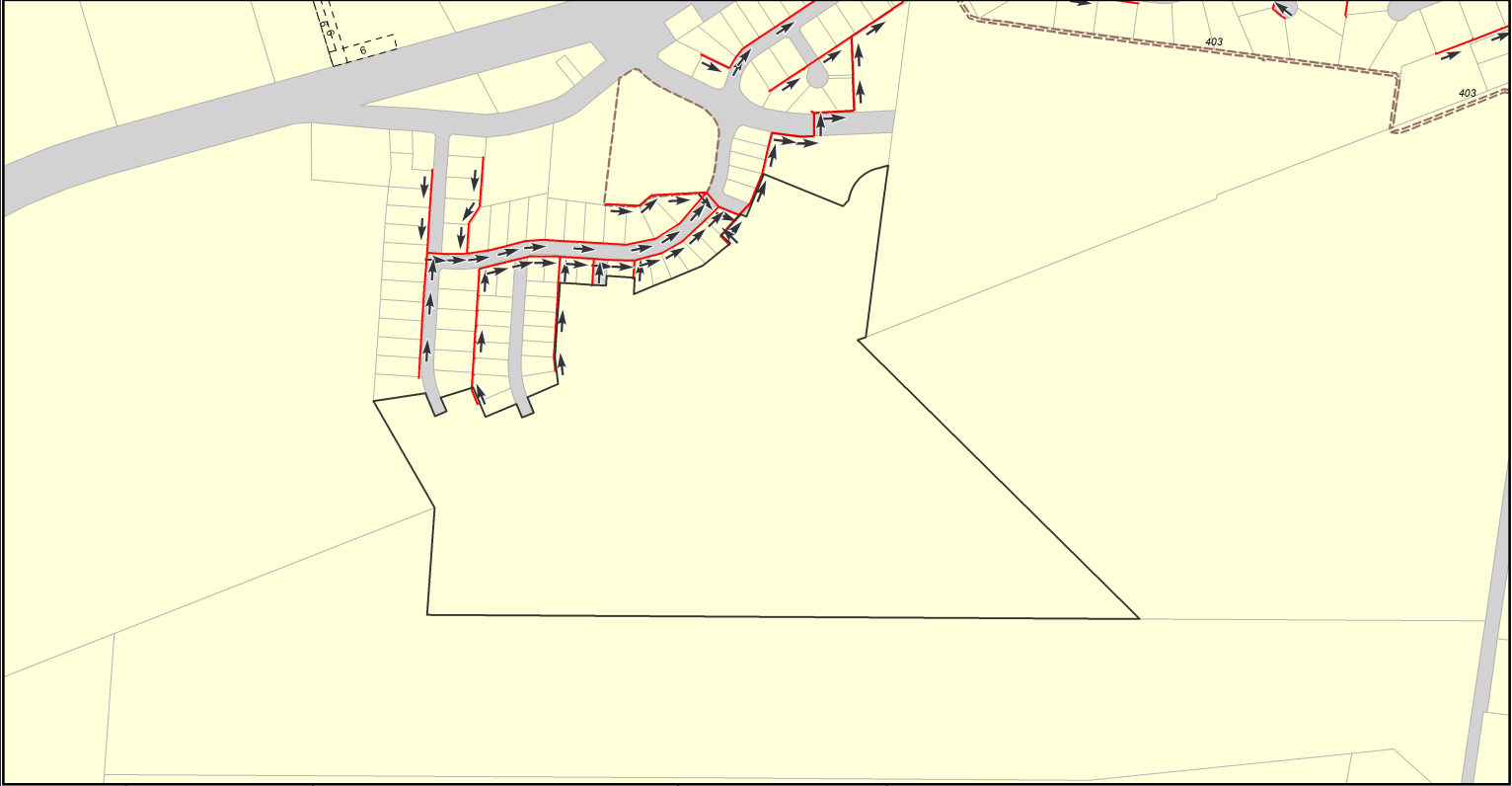
N/A

RATEABLE PREMISE NO.: 8986900899

N/A/

PROPERTY ADDRESS: 14 TERRIERE DR LOCHINVAR 2321

LOT/SECTION/DP:SP: LOT/SECTION/DP:SP



Date: 4/05/2020	CADASTRAL DATA © LPI OF NSW CONTOUR DATA © AAMHatch © Department of Planning	IF A SEWERMAIN IS LAID WITHIN THE BOUNDARIES OF THE LOT, SPECIAL REQUIREMENTS FOR THE PROTECTION OF THE SEWERMAIN APPLY IF DEVELOPMENT IS UNDERTAKEN. IN THESE CASES, IT IS RECOMMENDED THAT YOU SEEK ADVICE ON THE SPECIAL REQUIREMENTS PRIOR TO PURCHASE. PHONE 1300 657 657, FOR MORE INFORMATION.	SEWER POSITION APPROXIMATE ONLY. SUBJECT PROPERTY BOLD. ALL MEASUREMENTS ARE METRIC.	IMPORTANT: IF THIS PLAN INDICATES A SEWER CONNECTION IS AVAILABLE OR PROPOSED FOR THE SUBJECT PROPERTY, IT IS THE INTENDING OWNERS RESPONSIBILITY TO DETERMINE WHETHER IT IS PRACTICABLE TO DISCHARGE WASTEWATER FROM ALL PARTS OF THE PROPERTY TO THAT CONNECTION. ANY INFORMATION ON THIS PLAN MAY NOT BE UP TO DATE AND THE CORPORATION ACCEPTS NO RESPONSIBILITY FOR ITS ACCURACY.
Scale: at A3 1:5,000	SEWER/WATER/RECYCLED WATER UTILITY DATA © HUNTER WATER CORPORATION			



Revenue

Enquiry ID	3256161
Agent ID	81429403
Issue Date	04 May 2020
Correspondence ID	1706851969
Your reference	1940

INFOTRACK PTY LIMITED
DX Box 578
SYDNEY

Land Tax Certificate under section 47 of the *Land Tax Management Act, 1956*.

This information is based on data held by Revenue NSW.

Land ID	Land address	Taxable land value
D1260501/200	TERRIERE DRIVE LOCHINVAR	NOT AVAILABLE

There is **no land tax** (including surcharge land tax) charged on the land up to and including the 2020 tax year.

Yours sincerely,

Cullen Smythe

Chief Commissioner of State Revenue

Important information

Who is protected by a clearance certificate?

A clearance certificate states whether there is any land tax (including surcharge land tax) owing on a property. The certificate protects a purchaser from outstanding land tax liability by a previous owner, however it does not provide protection to the owner of the land.

When is a certificate clear from land tax?

A certificate may be issued as 'clear' if:

- the land is not liable or is exempt from land tax
- the land tax has been paid
- Revenue NSW is satisfied payment of the tax is not at risk, or
- the owner of the land failed to lodge a land tax return when it was due, and the liability was not detected at the time the certificate was issued.

Note: A clear certificate does not mean that land tax was not payable, or that there is no land tax adjustment to be made on settlement if the contract for sale allows for it.

When is a certificate not clear from land tax?

Under section 47 of the *Land Tax Management Act 1956*, land tax is a charge on land owned in NSW at midnight on 31 December of each year. The charge applies from the taxing date and does not depend on the issue of a land tax assessment notice. Land tax is an annual tax so a new charge may occur on the taxing date each year.

How do I clear a certificate?

A charge is removed for this property when the outstanding land tax amount is processed and paid in full. Payment can be made during settlement via an accepted Electronic Lodgement Network or at an approved settlement room.

To determine the land tax amount payable, you must use one of the following approved supporting documents:

- Current year land tax assessment notice. This can only be used if the settlement date is no later than the first instalment date listed on the notice. If payment is made after this date interest may apply.
- Clearance quote or settlement letter which shows the amount to clear.

The charge on the land will be considered removed upon payment of the amount shown on these documents

How do I get an updated certificate?

A certificate can be updated by re-processing the certificate through your Client Service Provider (CSP), or online at www.revenue.nsw.gov.au.

Please allow sufficient time for any payment to be processed prior to requesting a new version of the clearance certificate.

Land value, tax rates and thresholds

The taxable land value shown on the clearance certificate is the value used by Revenue NSW when assessing land tax. Details on land tax rates and thresholds are available at www.revenue.nsw.gov.au.

Contact details



Read more about Land Tax and use our online service at www.revenue.nsw.gov.au



1300 139 816*



Phone enquiries
8:30 am - 5:00 pm, Mon. to Fri.



landtax@revenue.nsw.gov.au

* Overseas customers call +61 2 7808 6906
Help in community languages is available.